

Description of route in this timetable

Route 558

Chatswood to Lindfield

via Chatswood, Roseville, East Lindfield and Lindfield.

Service operates Monday to Saturday.

558

Chatswood to Lindfield

Bus Timetable

via Chatswood, Roseville,
East Lindfield and Lindfield



Includes accessible services

Effective from 20 October 2013

Transdev NSW - v5
Date: 1 August 2016



transportnsw.info
Call 131 500 NRS 133 677

Need an Opal card?
opal.com.au



What's inside

Your Bus timetable	1
Ticketing	1
Accessible services	1
How to use this timetable	2
Other general information	2
Bus contacts	3

Timetables

Chatswood to Lindfield

Monday to Friday	4
Saturday	6

Lindfield to Chatswood

Monday to Friday	7
Saturday	8
Explanation of definitions and symbols	9
Bus route map	9

Your Bus timetable

Bus services take you around Sydney and outer Sydney metropolitan areas, including Newcastle, the Lower Hunter, the Central Coast, the Blue Mountains, Lithgow and the Illawarra. If you have any questions about getting around on buses, just ask. Staff are here for you.

Opal. Your ticket to public transport.

Opal is the easy way of travelling on public transport in Sydney, the Blue Mountains, Central Coast, Hunter, Illawarra and Southern Highlands.

An Opal card is a smartcard you keep and reuse. You load value onto the card to pay for your travel on any mode of public transport, including trains, buses, ferries and light rail.

Opal benefits

- Free travel after eight paid journeys each week
- Fares capped daily and weekly
- Fares capped on Sundays
- The option of auto top up, so you're always ready to travel

Find out more at opal.com.au.

Which Opal card is right for you?

- **Adult Opal card** – For customers aged 16 or over who pay full fare.
- **Child/Youth Opal card** – A concession fare Opal card for customers aged 4–15 years (inclusive), or customers aged 16 and over who hold a NSW Senior Secondary Student Concession Card.
- **Gold Senior/Pensioner Opal card** – A concession fare Opal card with fares capped at \$2.50 a day for eligible seniors, pensioners and asylum seekers.
- **Concession Opal card** – A concession fare Opal card for eligible tertiary students, job seekers, apprentices and trainees.


How to get your Opal card

Adult and Child/Youth Opal cards are available over the counter from 2,000 Opal retailers. To find your nearest one, visit retailers.opal.com.au or look for the Opal symbol at retailers near you.

Adult, Child/Youth, Senior/Pensioner and Concession Opal cards can all be ordered via opal.com.au or **13 67 25 (13 OPAL)**.

For more information about ticketing visit transportnsw.info or call **131 500**.

Accessible services

All new buses are wheelchair-accessible with low-level floors and space for wheelchairs, prams or strollers. Look for the symbol  in this timetable. Some older buses may not have all the features you need. There will be more accessible services as older buses are replaced.

We try to make sure accessible buses run as intended. If an accessible bus is not available for a scheduled route, we apologise in advance for the inconvenience.

How to use this timetable

- Go to the route map at the back of this timetable and find the two timing points your bus stop is located between.
- Then find these two timing points on the timetable.
- Your bus is scheduled to arrive between the times shown for these points.

For example

If your bus stop is located between timing points A and B on the route map, then your bus is scheduled to arrive between the times shown for A and B in the timetable. Please arrive at your bus stop around 5 minutes before your bus is scheduled.

This timetable is expressed in 24-hour time.

12 midnight to 12 midday	12 midday to 12 midnight
00:00 to 11:59	12:00 to 23:59
12.00 am = 00:00	12.00 pm = 12:00
1.00 am = 01:00	1.00 pm = 13:00
2.00 am = 02:00	2.00 pm = 14:00
3.00 am = 03:00	3.00 pm = 15:00
4.00 am = 04:00	4.00 pm = 16:00
5.00 am = 05:00	5.00 pm = 17:00
6.00 am = 06:00	6.00 pm = 18:00
7.00 am = 07:00	7.00 pm = 19:00
8.00 am = 08:00	8.00 pm = 20:00
9.00 am = 09:00	9.00 pm = 21:00
10.00 am = 10:00	10.00 pm = 22:00
11.00 am = 11:00	11.00 pm = 23:00

Download real-time apps transportnsw.info/apps

Real-time apps let you track trains, buses, ferries and light rail in real time on the go. So don't miss your next Transport connection. Download one of the handy apps to track your service on your mobile device.

- Where your train, bus, ferry or light rail service is right now
- Estimated arrival times
- Service updates
- Closest stations, stops, wharves and routes
- Accessibility details.

Who is providing my bus services?

The bus services shown in this timetable are run by Transdev NSW.

Is this timetable current?

We try to make sure services depart at the specified times. However, timetables may change and services may be delayed, cancelled or diverted due to circumstances beyond our control.

If you have not travelled with us for a while, you can confirm this timetable is still current by visiting transportnsw.info or calling **131 500**.

Over Christmas and the New Year, a reduced timetable may operate. If you're travelling during this time, plan your trip at transportnsw.info or call **131 500**.

Bus etiquette

Eating, drinking, smoking or playing loud music on the bus is not allowed. By law, smoking is not allowed at any bus stop, or at train stations, ferry wharves or light rail stops.

Helpful contacts

To plan your trip, get service information and make general enquiries:

Visit transportnsw.info or call **131 500**.

If you are deaf, or have a hearing or speech impairment contact us through the National Relay Service on **133 677**. For more information visit relayservice.gov.au.

Lost property offices

Visit transportnsw.info or call **131 500** NRS **133 677** to contact the operator of your service. If you still have your bus ticket, it will help identify the bus you travelled on.

Emergencies

Call Triple Zero (**000**)

Crime Stoppers

To give information that may help stop, solve or prevent criminal activity

Call **1800 333 000**

Police Assistance Line

To report thefts or other non-life threatening matters
Call **131 444**






Disclaimer: Information in this timetable is based on the latest details at the time of printing, and is subject to change without notice.

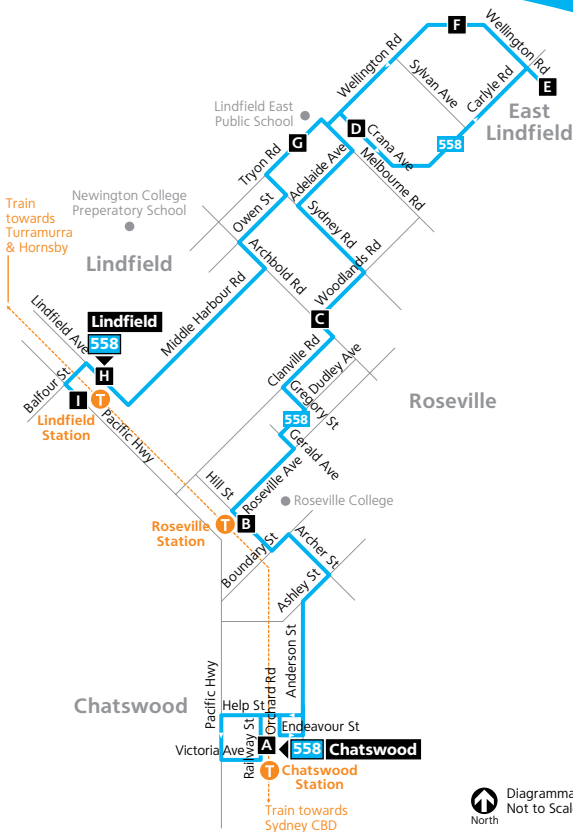
Monday to Friday															
map ref	Route Number	558	558	558	558	558	558	558	558	558	558	558	558	558	558
A	Chatswood Station Railway Street	...	07:50	09:38	10:38	11:38	12:38	13:38	14:38	...	16:06
B	Roseville Station Hill Street	...	07:57	08:15	A 08:54	09:45	10:45	11:45	12:45	13:45	14:45	15:29	16:13	16:41	17:41
C	Archbold Road & Woodlands Road	...	08:02	08:17	09:00	09:49	10:49	11:49	12:49	13:49	14:49	15:33	16:17	16:46	17:46
D	East Lindfield Crana Avenue	07:11	08:06	08:20	09:02	09:53	10:53	11:53	12:53	13:53	14:53	15:37	16:21	16:51	17:51
E	Lindfield Garden Village	...	08:09	09:56	10:56	11:56	12:56	13:56	14:56	...	16:24
F	East Lindfield Park	07:14	08:10	08:22	...	09:57	10:57	11:57	12:57	13:57	14:57	15:40	16:25	16:54	17:54
G	Lindfield East Public School	07:18	08:13	08:25	09:03	10:00	11:00	12:00	13:00	14:00	15:00	15:47	16:28	16:57	17:57
H	Lindfield Station Lindfield Avenue	07:22	08:20	08:33	09:08	10:07	11:07	12:07	13:07	14:07	15:07	B	16:35	17:04	18:04
I	Lindfield Station Pacific Highway	15:54

Monday to Friday (cont...)			
map ref	Route Number	558	558
A	Chatswood Station Railway Street
B	Roseville Station Hill Street	18:41	19:41
C	Archbold Road & Woodlands Road	18:46	19:46
D	East Lindfield Crana Avenue	18:51	19:51
E	Lindfield Garden Village
F	East Lindfield Park	18:54	19:54
G	Lindfield East Public School	18:57	19:57
H	Lindfield Station Lindfield Avenue	19:04	20:04
I	Lindfield Station Pacific Highway

Saturday						
map ref	Route Number	558	558	558	558	558
A	Chatswood Station Railway Street	09:50	11:50	13:50	15:50	17:50
B	Roseville Station Hill Street	09:56	11:56	13:56	15:56	17:56
C	Archbold Road & Woodlands Road	09:59	11:59	13:59	15:59	17:59
D	East Lindfield Crana Avenue	10:03	12:03	14:03	16:03	18:03
E	Lindfield Garden Village	10:07	12:07	14:07	16:07	18:07
F	East Lindfield Park	10:08	12:08	14:08	16:08	18:08
G	Lindfield East Public School	10:11	12:11	14:11	16:11	18:11
H	Lindfield Station Lindfield Avenue	10:16	12:16	14:16	16:16	18:16

Monday to Friday															
map ref	Route Number	558	558	558	558	558	558	558	558	558	558	558	558	558	
H	Lindfield Station Lindfield Avenue	07:17	07:52	...	09:06	10:06	11:06	12:06	13:06	14:06	15:28	16:16	17:14	18:16	19:16
G	Lindfield East Public School	07:23	07:58	08:40	09:12	10:12	11:12	12:12	13:12	14:12	15:33	16:22	17:20	18:22	19:22
D	East Lindfield Crana Avenue	07:24	07:59	08:41	09:13	10:13	11:13	12:13	13:13	14:13	15:35	16:23	17:21	18:23	19:23
E	Lindfield Garden Village	07:27	08:02	...	09:16	10:16	11:16	12:16	13:16	14:16	15:39	16:26	17:24	18:26	19:26
F	East Lindfield Park	07:28	08:03	08:44	09:17	10:17	11:17	12:17	13:17	14:17	15:40	16:27	17:27	18:27	19:27
C	Archbold Road & Woodlands Road	07:33	08:08	08:48	09:22	10:22	11:22	12:22	13:22	14:22	15:44	16:32	17:32	18:32	19:32
B	Roseville Station Hill Street	07:38	08:13	08:53	09:27	10:27	11:27	12:27	13:27	14:27	15:48	16:37	17:37	18:37	19:37
A	Chatswood Station Railway Street	07:48	09:37	10:37	11:37	12:37	13:37	14:37	15:59

Saturday						
<small>map ref</small>	Route Number	558	558	558	558	558
H	Lindfield Station Lindfield Avenue	09:25	11:25	13:25	15:25	17:25
G	Lindfield East Public School	09:29	11:29	13:29	15:29	17:29
D	East Lindfield Crana Avenue	09:30	11:30	13:30	15:30	17:30
E	Lindfield Garden Village	09:33	11:33	13:33	15:33	17:33
F	East Lindfield Park	09:34	11:35	13:35	15:35	17:35
C	Archbold Road & Woodlands Road	09:38	11:38	13:38	15:38	17:38
B	Roseville Station Hill Street	09:41	11:41	13:41	15:41	17:41
A	Chatswood Station Railway Street	09:46	11:46	13:46	15:46	17:46



Explanation of definitions and symbols

- A** Bus diverts via Addison Avenue and Moore Street, not via Roseville Avenue, Gerald Avenue, Dudley Avenue, Gregory Street and Clanville Road.
- B** Bus diverts via Gladstone Parade, Norwood Avenue and Beaconsfield Parade to Lindfield Station (Pacific Highway).

Easter Saturday

Services run to Saturday timetable.

Sunday & Public Holidays

No service on Sunday, Public Holidays or Christmas Day.