

Description of routes in this timetable

Route 594

North Turrumurra to City

via St Ives and Killara.

Service operates Monday to Friday.

Route 594H

Hornsby to City

Travels express from St Ives Shops, and only sets down passengers between St Ives Shops and Hornsby.

Service operates Monday to Friday.

City Express

Bus Timetable

594

594H



Includes accessible services

Effective from 4 October 2015

Transport NSW - v6
Dated: 1 August 2016

Need an Opal card?
opal.com.au


transportnsw.info
Call 131 500 NRS 133 677


**Transport
Buses**

What's inside

Your Bus timetable	1
Ticketing	1
Accessible services	1
How to use this timetable	2
Other general information	2
Bus contacts	3

Timetables

Hornsby to City

Monday to Friday	4
------------------------	---

City to Hornsby

Monday to Friday	5
------------------------	---

Explanation of definitions and symbols	6
--	---

Bus route map	7
---------------------	---

Your Bus timetable

Bus services take you around Sydney and outer Sydney metropolitan areas, including Newcastle, the Lower Hunter, the Central Coast, the Blue Mountains, Lithgow and the Illawarra. If you have any questions about getting around on buses, just ask. Staff are here for you.

Opal. Your ticket to public transport.

Opal is the easy way of travelling on public transport in Sydney, the Blue Mountains, Central Coast, Hunter, Illawarra and Southern Highlands.

An Opal card is a smartcard you keep and reuse. You load value onto the card to pay for your travel on any mode of public transport, including trains, buses, ferries and light rail.

Opal benefits

- Free travel after eight paid journeys each week
- Fares capped daily and weekly
- Fares capped on Sundays
- The option of auto top-up, so you're always ready to travel

Find out more at opal.com.au.

Which Opal card is right for you?

- **Adult Opal card** – For customers aged 16 or over who pay full fare.
- **Child/Youth Opal card** – A concession fare Opal card for customers aged 4–15 years (inclusive), or customers aged 16 and over who hold a NSW Senior Secondary Student Concession Card.
- **Gold Senior/Pensioner Opal card** – A concession fare Opal card with fares capped at \$2.50 a day for eligible seniors, pensioners and asylum seekers.
- **Concession Opal card** – A concession fare Opal card for eligible tertiary students, job seekers, apprentices and trainees.


How to get your Opal card

Adult and Child/Youth Opal cards are available over the counter from 2,000 Opal retailers. To find your nearest one, visit retailers.opal.com.au or look for the Opal symbol at retailers near you.

Adult, Child/Youth, Senior/Pensioner and Concession Opal cards can all be ordered via opal.com.au or **13 67 25 (13 OPAL)**.

For more information about ticketing visit transportnsw.info or call **131 500**.

Accessible services

All new buses are wheelchair-accessible with low-level floors and space for wheelchairs, prams or strollers. Look for the symbol  in this timetable. Some older buses may not have all the features you need. There will be more accessible services as older buses are replaced.

We try to make sure accessible buses run as intended. If an accessible bus is not available for a scheduled route, we apologise in advance for the inconvenience.

How to use this timetable

- Go to the route map at the back of this timetable and find the two timing points your bus stop is located between.
- Then find these two timing points on the timetable.
- Your bus is scheduled to arrive between the times shown for these points.

For example

If your bus stop is located between timing points A and B on the route map, then your bus is scheduled to arrive between the times shown for A and B in the timetable. Please arrive at your bus stop around 5 minutes before your bus is scheduled.

This timetable is expressed in 24-hour time.

12 midnight to 12 midday	12 midday to 12 midnight
00:00 to 11:59	12:00 to 23:59
12.00 am = 00:00	12.00 pm = 12:00
1.00 am = 01:00	1.00 pm = 13:00
2.00 am = 02:00	2.00 pm = 14:00
3.00 am = 03:00	3.00 pm = 15:00
4.00 am = 04:00	4.00 pm = 16:00
5.00 am = 05:00	5.00 pm = 17:00
6.00 am = 06:00	6.00 pm = 18:00
7.00 am = 07:00	7.00 pm = 19:00
8.00 am = 08:00	8.00 pm = 20:00
9.00 am = 09:00	9.00 pm = 21:00
10.00 am = 10:00	10.00 pm = 22:00
11.00 am = 11:00	11.00 pm = 23:00

Download real-time apps transportnsw.info/apps

Real-time apps let you track trains, buses, ferries and light rail in real time on the go. So don't miss your next Transport connection. Download one of the handy apps to track your service on your mobile device.

- Where your train, bus, ferry or light rail service is right now
- Estimated arrival times
- Service updates
- Closest stations, stops, wharves and routes
- Accessibility details.

Who is providing my bus services?

The bus services shown in this timetable are run by Transdev NSW.

Is this timetable current?

We try to make sure services depart at the specified times. However, timetables may change and services may be delayed, cancelled or diverted due to circumstances beyond our control.

If you have not travelled with us for a while, you can confirm this timetable is still current by visiting transportnsw.info or calling **131 500**.

Over Christmas and the New Year, a reduced timetable may operate. If you're travelling during this time, plan your trip at transportnsw.info or call **131 500**.

Bus etiquette

Eating, drinking, smoking or playing loud music on the bus is not allowed. By law, smoking is not allowed at any bus stop, or at train stations, ferry wharves or light rail stops.

Helpful contacts

To plan your trip, get service information and make general enquiries:

Visit transportnsw.info or call **131 500**.

If you are deaf, or have a hearing or speech impairment contact us through the National Relay Service on **133 677**. For more information visit relayservice.gov.au.

Lost property offices

Visit transportnsw.info or call **131 500 NRS 133 677** to contact the operator of your service. If you still have your bus ticket, it will help identify the bus you travelled on.

Emergencies

Call Triple Zero (**000**)

Crime Stoppers

To give information that may help stop, solve or prevent criminal activity

Call **1800 333 000**

Police Assistance Line

To report thefts or other non-life threatening matters
Call **131 444**

Disclaimer: Information in this timetable is based on the latest details at the time of printing, and is subject to change without notice.

Monday to Friday											
map ref	Route Number	594H	594H	594	594H	594	594H	594H	594H	594H	594H
A	Hornsby Station Interchange Stand C	06:04	06:29	...	07:04	...	07:24	15:39	16:13	17:14	17:44
B	Grosvenor Street & Junction Road	06:10	06:35	...	07:07	...	07:30	15:45	16:19	17:20	17:50
C	Eastern Road & Kintore Street	06:13	06:38	...	07:14	...	07:34	15:48	16:23	17:24	17:53
D	Burns Road & Bobbin Head Road	06:15	06:40	...	07:17	...	07:37	15:53	16:29	17:30	17:58
E	Kuring-gai Creative Arts High	B 06:56	...	B 07:23
F	St Ives Shops	06:19	06:44	...	07:22	...	07:42	15:57	16:34	17:35	18:02
G	Mona Vale Road & Link Road	06:22	06:47	07:06	07:25	07:36	07:45	16:00	16:37	17:38	18:05
H	St Ives Primary School	06:25	06:50	07:10	07:29	07:39	07:49	16:03	16:41	17:42	18:08
I	Killara Koola Avenue	06:31	06:56	07:19	07:37	07:46	07:57	16:09	16:47	17:50	18:14
J	Archbold Road & Woodlands Road	06:36	07:01	07:23	07:43	07:51	08:03	16:14	16:50	17:56	18:19
K	East Roseville Addison Ave & Babbage Road	06:40	07:05	07:27	07:47	07:55	08:07	16:18	16:53	18:00	18:23
L	Eastern Valley Way & Smith Street	06:42	07:07	07:29	07:49	07:57	08:09	16:20	16:55	18:02	18:25
M	City - Wynyard York Street Stand K	07:02	07:27	07:49	08:12	08:24	08:32	16:36	17:16	18:21	18:41
N	City - QVB York Street Stand E	07:11	07:36	07:55	08:21	08:30	08:41	16:45	17:25	18:30	18:50

Monday to Friday											
map ref	Route Number	594H	594H	594H	594H	594H	594	594H	594	594H	594H
O	City Clarence Street after Market Street	07:25	07:50	08:30	08:50	17:00	17:20	17:45	18:00	18:40	19:00
M	City - Wynyard Clarence Street Stand S	07:30	07:57	08:37	08:57	17:06	17:26	17:51	18:06	18:47	19:07
L	Eastern Valley Way & Castle Cove Drive	07:47	08:14	08:54	09:14	17:19	17:50	18:04	18:25	19:00	19:20
K	East Roseville Addison Ave & Babbage Road	07:49	08:16	08:56	09:16	17:20	17:53	18:05	18:27	19:01	19:21
J	Archbold Road & Carnarvon Road	07:55	08:22	09:02	09:22	17:26	17:56	18:11	18:30	19:06	19:26
I	Killara Koola Avenue	08:02	08:29	09:09	09:29	17:34	18:00	18:19	18:33	19:11	19:31
H	St Ives Primary School	08:07	08:34	09:14	09:34	17:39	18:04	18:24	18:37	19:14	19:34
G	Mona Vale Road & Link Road	08:10	08:37	09:17	09:37	17:42	18:06	18:27	18:39	19:16	19:36
F	St Ives Shops	X 08:15	X 08:42	X 09:22	X 09:42	X 17:45	...	X 18:30	...	X 19:20	X 19:40
A	Hornsby Station Interchange Stand C	08:35	09:02	09:42	10:02	18:20	...	19:05	...	19:52	19:58
D	Burns Road & Bobbin Head Road	18:17	...	18:49
E	Kuring-gai Creative Arts High	18:23	...	18:56

Explanation of definitions and symbols

- B** Services operate via Bobbin Head Road and Curagul Road prior to arrival at Kuring-gai Creative Arts High School.
- X** Express from St Ives, set down only.

Connections to North Sydney

Passengers may transfer at East Roseville to Route 207 or 209 services to Northbridge, Cammeray, North Sydney and Milsons Point. These services are operated by State Transit.

Saturday, Sunday & Public Holidays

No service on Saturday, Sunday, Public Holidays, Easter Saturday or Christmas Day.

Timing Points

- A** Hornsby Station Interchange
- B** Grosvenor Street & Junction Road
- C** Eastern Road & Kintore Street
- D** Burns Road & Bobbin Head Road
- E** Kuring-gai Creative Arts High
- F** St Ives Shops
- G** Mona Vale Road & Link Road
- H** St Ives Primary School
- I** Killara Koola Avenue
- J** Archbold Road & Woodlands Road
- K** East Roseville Addison Ave & Babbage Road
- L** Eastern Valley Way & Smith Street
- M** City - Wynyard
- N** City - QVB York Street Stand E
- O** City Clarence Street after Market Street

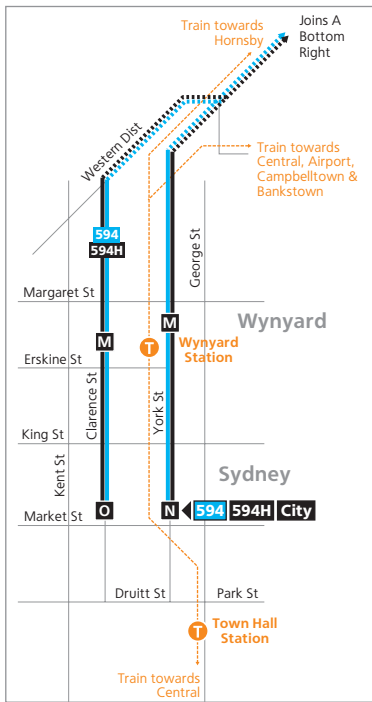
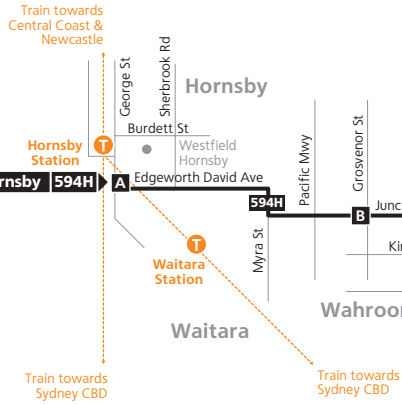
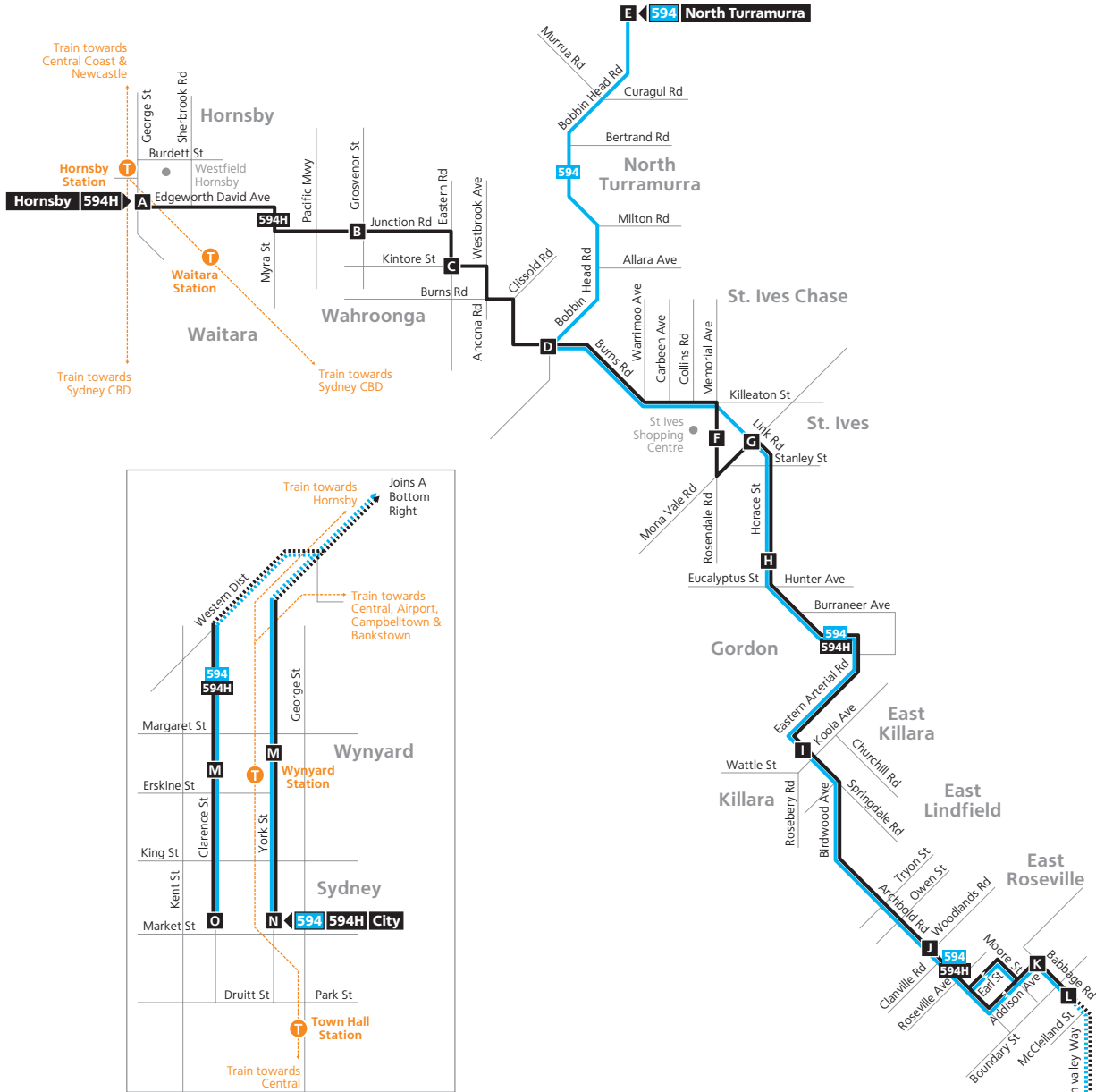
This timetable can't update in real time.

But your phone can.



Need an Opal card?
opal.com.au

 **Transport**
transportnsw.info



Legend

- Bus route
- 594 Bus route number
- Timing point
- Train line/station

Diagrammatic Map
Not to Scale

