

Description of route in this timetable

Route 565

Chatswood to Macquarie University

Chatswood, Roseville, Crimson Hill Estate, Lindfield,
West Lindfield, Macquarie Centre and Macquarie University.

Service operates daily.

565

Chatswood to Macquarie University

Bus Timetable

via Chatswood, Roseville,
Crimson Hill Estate,
Lindfield, West Lindfield,
Macquarie Centre and
Macquarie University



Includes accessible services
Effective from 04 July 2016

Transdev NSW - v6
Date: 1 August 2016



transportnsw.info
Call 131 500 NRS 133 677

Need an Opal card?
opal.com.au



What's inside

Your Bus timetable	1
Ticketing	1
Accessible services	1
How to use this timetable	2
Other general information	3
Bus contacts	3

Timetables

Chatswood to Macquarie University

Monday to Friday	4
Saturday	7
Sunday & Public Holidays	8

Macquarie University to Chatswood

Monday to Friday	9
Saturday	12
Sunday & Public Holidays	13
Explanation of definitions and symbols	16
Bus route map	16

Your Bus timetable

Bus services take you around Sydney and outer Sydney metropolitan areas, including Newcastle, the Lower Hunter, the Central Coast, the Blue Mountains, Lithgow and the Illawarra. If you have any questions about getting around on buses, just ask. Staff are here for you.

Opal. Your ticket to public transport.

Opal is the easy way of travelling on public transport in Sydney, the Blue Mountains, Central Coast, Hunter, Illawarra and Southern Highlands.

An Opal card is a smartcard you keep and reuse. You load value onto the card to pay for your travel on any mode of public transport, including trains, buses, ferries and light rail.

Opal benefits

- Free travel after eight paid journeys each week
- Fares capped daily and weekly
- Fares capped on Sundays
- The option of auto top up, so you're always ready to travel

Find out more at opal.com.au.

Which Opal card is right for you?

- **Adult Opal card** – For customers aged 16 or over who pay full fare.
- **Child/Youth Opal card** – A concession fare Opal card for customers aged 4–15 years (inclusive), or customers aged 16 and over who hold a NSW Senior Secondary Student Concession Card.
- **Gold Senior/Pensioner Opal card** – A concession fare Opal card with fares capped at \$2.50 a day for eligible seniors, pensioners and asylum seekers.
- **Concession Opal card** – A concession fare Opal card for eligible tertiary students, job seekers, apprentices and trainees.


How to get your Opal card

Adult and Child/Youth Opal cards are available over the counter from 2,000 Opal retailers. To find your nearest one, visit retailers.opal.com.au or look for the Opal symbol at retailers near you.

Adult, Child/Youth, Senior/Pensioner and Concession Opal cards can all be ordered via opal.com.au or **13 67 25 (13 OPAL)**.

For more information about ticketing visit transportnsw.info or call **131 500**.

Accessible services

All new buses are wheelchair-accessible with low-level floors and space for wheelchairs, prams or strollers. Look for the symbol  in this timetable. Some older buses may not have all the features you need. There will be more accessible services as older buses are replaced.

We try to make sure accessible buses run as intended. If an accessible bus is not available for a scheduled route, we apologise in advance for the inconvenience.

How to use this timetable

- Go to the route map at the back of this timetable and find the two timing points your bus stop is located between.
- Then find these two timing points on the timetable.
- Your bus is scheduled to arrive between the times shown for these points.

For example

If your bus stop is located between timing points A and B on the route map, then your bus is scheduled to arrive between the times shown for A and B in the timetable. Please arrive at your bus stop around 5 minutes before your bus is scheduled.

This timetable is expressed in 24-hour time.

12 midnight to 12 midday	12 midday to 12 midnight
00:00 to 11:59	12:00 to 23:59
12.00 am = 00:00	12.00 pm = 12:00
1.00 am = 01:00	1.00 pm = 13:00
2.00 am = 02:00	2.00 pm = 14:00
3.00 am = 03:00	3.00 pm = 15:00
4.00 am = 04:00	4.00 pm = 16:00
5.00 am = 05:00	5.00 pm = 17:00
6.00 am = 06:00	6.00 pm = 18:00
7.00 am = 07:00	7.00 pm = 19:00
8.00 am = 08:00	8.00 pm = 20:00
9.00 am = 09:00	9.00 pm = 21:00
10.00 am = 10:00	10.00 pm = 22:00
11.00 am = 11:00	11.00 pm = 23:00

Download real-time apps transportnsw.info/apps

Real-time apps let you track trains, buses, ferries and light rail in real time on the go. So don't miss your next Transport connection. Download one of the handy apps to track your service on your mobile device.

- Where your train, bus, ferry or light rail service is right now
- Estimated arrival times
- Service updates
- Closest stations, stops, wharves and routes
- Accessibility details.

Who is providing my bus services?

The bus services shown in this timetable are run by Transdev NSW.

Is this timetable current?

We try to make sure services depart at the specified times. However, timetables may change and services may be delayed, cancelled or diverted due to circumstances beyond our control.

If you have not travelled with us for a while, you can confirm this timetable is still current by visiting transportnsw.info or calling **131 500**.

Over Christmas and the New Year, a reduced timetable may operate. If you're travelling during this time, plan your trip at transportnsw.info or call **131 500**.

Bus etiquette

Eating, drinking, smoking or playing loud music on the bus is not allowed. By law, smoking is not allowed at any bus stop, or at train stations, ferry wharves or light rail stops.

Helpful contacts

To plan your trip, get service information and make general enquiries:

Visit transportnsw.info or call **131 500**

If you are deaf, or have a hearing or speech impairment contact us through the National Relay Service on **133 677**. For more information visit relayservice.gov.au.

Lost property offices

Visit transportnsw.info or call **131 500 NRS 133 677** to contact the operator of your service. If you still have your bus ticket, it will help identify the bus you travelled on.

Emergencies

Call Triple Zero (**000**)

Crime Stoppers

To give information that may help stop, solve or prevent criminal activity

Call **1800 333 000**

Police Assistance Line










To report thefts or other non-life threatening matters
Call **131 444**

Disclaimer: Information in this timetable is based on the latest details at the time of printing, and is subject to change without notice.

Monday to Friday												
map ref	Route Number	565	565	565	565	565	565	565	565	565	565	565
A	Chatswood Station Railway Street	07:37	08:00	...	10:15	11:15	12:15	13:10	14:10
B	Roseville Station Pacific Highway	07:42	08:10	...	10:20	11:20	12:20	13:15	14:15
C	Crimson Hill Estate Eton Road	06:40	07:48	08:19	09:26	10:26	11:26	12:26	13:21	14:21
D	Lindfield Station Pacific Highway	06:47	07:02	07:35	07:55	08:26	09:33	10:33	11:33	12:33	13:28	14:28
E	West Lindfield CSIRO	...	07:08	07:41	08:01	08:33	09:41	10:38	11:38	12:38	13:34	14:36
F	West Killara Beaumont Road	...	07:13	07:46	08:06	08:42	09:45	10:42	11:42	12:42	13:39	14:42
G	Macquarie Centre Herring Road	...	07:30	09:01	09:58	10:56	11:56	12:56	13:51	...
H	Macquarie University	...	07:33	09:05	10:02	10:59	11:59	12:59	13:54	...

Monday to Friday (continued...)												
map ref	Route Number	565	565	565	565	565	565	565	565	565	565	565
A	Chatswood Station Railway Street	14:50	B 15:42	16:09	...	16:45	...	17:28	...	18:08
B	Roseville Station Pacific Highway	14:55	15:54	16:14	...	16:50	...	17:33	...	18:13
C	Crimson Hill Estate Eton Road	15:01	15:26	...	16:01	16:20	16:41	16:56	17:19	17:39	17:56	18:19
D	Lindfield Station Pacific Highway	15:10	15:34	15:56	16:08	16:27	16:48	17:03	17:26	17:46	18:03	18:26
E	West Lindfield CSIRO	A	15:42	16:04	16:16	16:33	16:56	17:09	17:34	17:52	18:11	18:33
F	West Killara Beaumont Road	15:30	15:49	16:09	16:23	16:40	17:03	17:16	17:41	17:59	18:17	18:38
G	Macquarie Centre Herring Road	16:21	...	16:53	...	17:29	...	18:18	...	18:56
H	Macquarie University	16:24	...	16:56	...	17:32	...	18:22	...	19:00

Monday to Friday (continued...)						
map ref	Route Number	565	565	565	565	565
A	Chatswood Station Railway Street
B	Roseville Station Pacific Highway
C	Crimson Hill Estate Eton Road	...	19:11	19:41	20:11	20:42
D	Lindfield Station Pacific Highway	18:50	19:17	19:47	20:17	20:48
E	West Lindfield CSIRO	18:56	19:23	19:53	20:23	20:54
F	West Killara Beaumont Road	19:01	19:27	19:57	20:27	20:59
G	Macquarie Centre Herring Road
H	Macquarie University

Saturday										
map ref	Route Number	565	565	565	565	565	565	565	565	565
A	Chatswood Station Railway Street	09:02	10:02	11:02	12:02	13:02	14:02	15:02	16:02	17:02
B	Roseville Station Pacific Highway	09:07	10:07	11:07	12:07	13:07	14:07	15:07	16:07	17:07
C	Crimson Hill Estate Eton Road	09:13	10:13	11:13	12:13	13:13	14:13	15:13	16:13	17:13
D	Lindfield Station Pacific Highway	09:20	10:20	11:20	12:20	13:20	14:20	15:20	16:20	17:20
E	West Lindfield CSIRO	09:23	10:23	11:23	12:23	13:23	14:23	15:23	16:23	17:23
F	West Killara Beaumont Road	09:26	10:26	11:26	12:26	13:26	14:26	15:26	16:26	17:26
G	Macquarie Centre Herring Road	09:40	10:40	11:40	12:40	13:40	14:40	15:40	16:40	17:40
H	Macquarie University	09:45	10:45	11:45	12:45	13:45	14:45	15:45	16:45	17:45

Sunday & Public Holidays					
map ref	Route Number	565	565	565	565
A	Chatswood Station Railway Street	10:10	12:10	14:10	16:10
B	Roseville Station Pacific Highway	10:15	12:15	14:15	16:15
C	Crimson Hill Estate Eton Road	10:21	12:21	14:21	16:21
D	Lindfield Station Pacific Highway	10:28	12:28	14:28	16:28
E	West Lindfield CSIRO	10:33	12:33	14:33	16:33
F	West Killara Beaumont Road	10:38	12:38	14:38	16:38
G	Macquarie Centre Herring Road	10:48	12:48	14:48	16:48
H	Macquarie University	10:50	12:50	14:50	16:50

Monday to Friday												
map ref	Route Number	565	565	565	565	565	565	565	565	565	565	
H	Macquarie University	06:56	09:15	10:05	11:05
G	Macquarie Centre Herring Road	07:00	09:18	10:08	11:08
F	West Killara Beaumont Road	06:19	06:49	06:58	07:13	07:43	08:06	...	08:43	09:30	10:20	11:20
E	West Lindfield CSIRO	06:24	06:55	07:04	07:15	07:50	08:13	...	08:49	09:34	10:24	11:24
D	Lindfield Station Pacific Highway	06:32	07:03	07:13	07:27	08:00	08:23	08:40	08:58	09:43	10:33	11:33
C	Crimson Hill Estate Eton Road	06:37	07:08	...	07:36	08:05	08:29	08:48	09:03	09:48	10:38	11:38
B	Roseville Station Pacific Highway	...	07:15	...	07:44	...	08:37	...	09:13	09:55	10:45	11:45
A	Chatswood Station Railway Street	...	07:24	...	07:54	...	08:47	...	09:22	10:02	10:52	11:52

Monday to Friday (continued...)												
map ref	Route Number	565	565	565	565	565	565	565	565	565	565	565
H	Macquarie University	12:05	13:05	14:00	15:45	...	16:25	...	17:05	17:42
G	Macquarie Centre Herring Road	12:08	13:08	14:03	C	...	15:48	...	16:28	...	17:08	17:45
F	West Killara Beaumont Road	12:20	13:20	14:15	14:48	15:30	16:05	16:23	16:45	17:03	17:25	18:00
E	West Lindfield CSIRO	12:24	13:24	14:19	14:54	15:39	16:11	D	16:51	D	17:31	18:06
D	Lindfield Station Pacific Highway	12:33	13:33	14:28	15:03	15:47	16:20	16:31	17:00	17:11	17:40	18:15
C	Crimson Hill Estate Eton Road	12:38	13:38	14:33	15:13	15:53	16:26	16:37	17:06	17:17	17:46	18:21
B	Roseville Station Pacific Highway	12:45	13:45	14:40	15:23	15:59	16:32	...	17:12	...	17:52	...
A	Chatswood Station Railway Street	12:52	13:52	14:47	15:38	16:07	16:40	...	17:20	...	18:00	...

Monday to Friday (continued...)							
map ref	Route Number	565	565	565	565	565	
H	Macquarie University	18:32	19:00	
G	Macquarie Centre Herring Road	18:35	19:03	
F	West Killara Beaumont Road	18:50	19:18	19:28	19:58	20:29	
E	West Lindfield CSIRO	18:56	19:24	D	D	D	
D	Lindfield Station Pacific Highway	19:05	19:33	19:33	20:03	20:34	
C	Crimson Hill Estate Eton Road	19:10	19:38	...	20:08	20:39	
B	Roseville Station Pacific Highway	
A	Chatswood Station Railway Street	

Saturday										
map ref	Route Number	565	565	565	565	565	565	565	565	565
H	Macquarie University	...	09:15	10:15	11:15	12:15	13:15	14:15	15:15	16:15
G	Macquarie Centre Herring Road	...	09:18	10:18	11:18	12:18	13:18	14:18	15:18	16:18
F	West Killara Beaumont Road	08:28	09:28	10:28	11:28	12:28	13:28	14:28	15:28	16:28
E	West Lindfield CSIRO	08:33	09:33	10:33	11:33	12:33	13:33	14:33	15:33	16:33
D	Lindfield Station Pacific Highway	08:42	09:42	10:42	11:42	12:42	13:42	14:42	15:42	16:42
C	Crimson Hill Estate Eton Road	08:47	09:47	10:47	11:47	12:47	13:47	14:47	15:47	16:47
B	Roseville Station Pacific Highway	08:53	09:53	10:53	11:53	12:53	13:53	14:53	15:53	16:53
A	Chatswood Station Railway Street	09:00	10:00	11:00	12:00	13:00	14:00	15:00	16:00	17:00

Sunday & Public Holidays							
map ref	Route Number	565	565	565	565	565	565
H	Macquarie University	...	09:15	11:15	13:15	15:15	17:15
G	Macquarie Centre Herring Road	...	09:18	11:18	13:18	15:18	17:18
F	West Killara Beaumont Road	08:28	09:28	11:28	13:28	15:28	17:28
E	West Lindfield CSIRO	08:33	09:33	11:33	13:33	15:33	17:33
D	Lindfield Station Pacific Highway	08:42	09:42	11:42	13:42	15:42	17:42
C	Crimson Hill Estate Eton Road	...	09:47	11:47	13:47	15:47	17:47
B	Roseville Station Pacific Highway	...	09:53	11:53	13:53	15:53	17:53
A	Chatswood Station Railway Street	...	10:00	12:00	14:00	16:00	18:00



Explanation of definitions and symbols

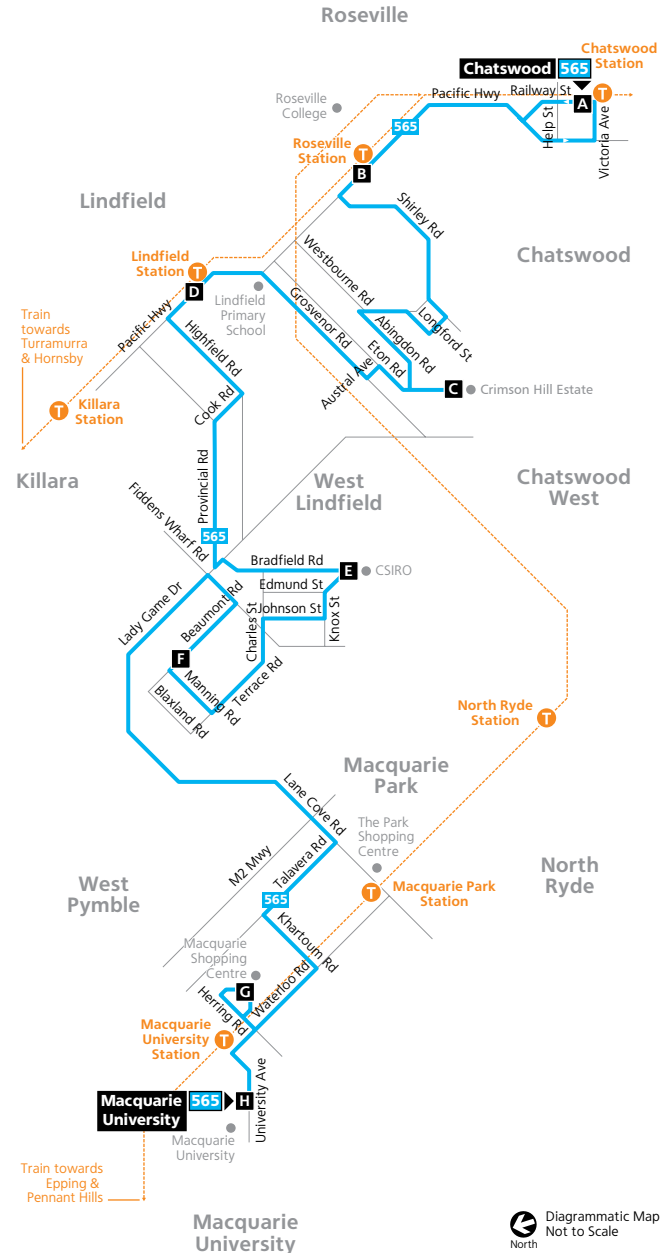
- A Bus diverts from Lindfield Station via Pacific Hwy, Cecil St, Norfolk St, Spencer Rd, Calvert Ave, Mildura St, Golf Links Rd, Fiddens Wharf Rd to Beaumont Rd.
- B Bus diverts from Pacific Hwy via Findlay Ave, Alexander Pde, Kings Ave and MacLaurin Pde.
- C Bus diverts from Pacific Hwy via MacLaurin Pde, Kings Ave, Alexander Pde and Findlay Ave.
- D Bus operates direct from West Killara to Lindfield, not via CSIRO.

Easter Saturday

Services run to Saturday timetable.

Timing Points

- A** Chatswood Station Railway Street
- B** Roseville Station Pacific Highway
- C** Crimson Hill Estate, Eton Road
- D** Lindfield Station Pacific Highway
- E** West Lindfield CSIRO
- F** West Killara Beaumont Road
- G** Macquarie Centre Herring Road
- H** Macquarie University



Legend

- Bus route
- Bus route number
- Timing point
- Train line/station

Diagrammatic Map
Not to Scale

