

Description of route in this timetable

Route 597

Hornsby to Berowra


via Asquith, Mount Colah, Mount Kuring-gai and Illoura Estate.

Service operates daily.

597 Hornsby to Berowra

Bus Timetable

via Asquith, Mount Colah,
Mount Kuring-gai and
Illoura Estate

 Includes accessible services
Effective from 20 July 2015

Transport NSW - v3
Dated: 11 August 2015



Need an Opal card?
opal.com.au

 **Transport
Buses**
transportnsw.info
Call 131 500 NRS 133 677

 **Transport
Buses**

What's inside

Your Bus timetable	1
Ticketing	1
Accessible services	1
How to use this timetable	2
Other general information	2
Bus contacts	3

Timetables

Hornsby to Berowra

Monday to Friday	4
Saturday	6
Sunday & Public Holidays	7

Berowra to Hornsby

Monday to Friday	8
Saturday	10
Sunday & Public Holidays	11
Explanation of definitions and symbols	12
Bus route map	13

Your Bus timetable

Bus services take you around Sydney and outer Sydney metropolitan areas, including Newcastle, the Lower Hunter, the Central Coast, the Blue Mountains, Lithgow and the Illawarra. If you have any questions about getting around on buses, just ask. Staff are here for you.

Opal. Your ticket to public transport.

Opal is the easy way of travelling on public transport in Sydney, the Blue Mountains, Central Coast, Hunter, Illawarra and Southern Highlands.

An Opal card is a smartcard you keep and reuse. You load value onto the card to pay for your travel on any mode of public transport, including trains, buses, ferries and light rail.

Opal benefits

- Free travel after eight paid journeys each week
- Fares capped daily and weekly
- Fares capped on Sundays
- The option of auto top up, so you're always ready to travel

Find out more at opal.com.au.

Which Opal card is right for you?

- **Adult Opal card** – For customers aged 16 or over who pay full fare.
- **Child/Youth Opal card** – A concession fare Opal card for customers aged 4–15 years (inclusive), or customers aged 16 and over who hold a NSW Senior Secondary Student Concession Card.
- **Gold Senior/Pensioner Opal card** – A concession fare Opal card with fares capped at \$2.50 a day for eligible seniors, pensioners and asylum seekers.
- **Concession Opal card** – A concession fare Opal card for eligible tertiary students, job seekers, apprentices and trainees.


How to get your Opal card

Adult and Child/Youth Opal cards are available over the counter from 2,000 Opal retailers. To find your nearest one, visit retailers.opal.com.au or look for the Opal symbol at retailers near you.

Adult, Child/Youth, Senior/Pensioner and Concession Opal cards can all be ordered via opal.com.au or **13 67 25 (13 OPAL)**.

For more information about ticketing visit transportsw.info or call **131 500**.

Accessible services

All new buses are wheelchair-accessible with low-level floors and space for wheelchairs, prams or strollers. Look for the symbol  in this timetable. Some older buses may not have all the features you need. There will be more accessible services as older buses are replaced.

We try to make sure accessible buses run as intended. If an accessible bus is not available for a scheduled route, we apologise in advance for the inconvenience.

How to use this timetable

- Go to the route map at the back of this timetable and find the two timing points your bus stop is located between.
- Then find these two timing points on the timetable.
- Your bus is scheduled to arrive between the times shown for these points.

For example

If your bus stop is located between timing points A and B on the route map, then your bus is scheduled to arrive between the times shown for A and B in the timetable. Please arrive at your bus stop around 5 minutes before your bus is scheduled.

This timetable is expressed in 24-hour time.

12 midnight to 12 midday	12 midday to 12 midnight
00:00 to 11:59	12:00 to 23:59
12.00 am = 00:00	12.00 pm = 12:00
1.00 am = 01:00	1.00 pm = 13:00
2.00 am = 02:00	2.00 pm = 14:00
3.00 am = 03:00	3.00 pm = 15:00
4.00 am = 04:00	4.00 pm = 16:00
5.00 am = 05:00	5.00 pm = 17:00
6.00 am = 06:00	6.00 pm = 18:00
7.00 am = 07:00	7.00 pm = 19:00
8.00 am = 08:00	8.00 pm = 20:00
9.00 am = 09:00	9.00 pm = 21:00
10.00 am = 10:00	10.00 pm = 22:00
11.00 am = 11:00	11.00 pm = 23:00

Download real-time apps transportnsw.info/apps

Real-time apps let you track trains, buses, ferries and light rail in real time on the go. So don't miss your next Transport connection. Download one of the handy apps to track your service on your mobile device.

- Where your train, bus, ferry or light rail service is right now
- Estimated arrival times
- Service updates
- Closest stations, stops, wharves and routes
- Accessibility details.

Who is providing my bus services?

The bus services shown in this timetable are run by Transdev NSW.

Is this timetable current?

We try to make sure services depart at the specified times. However, timetables may change and services may be delayed, cancelled or diverted due to circumstances beyond our control.

If you have not travelled with us for a while, you can confirm this timetable is still current by visiting transportnsw.info or calling **131 500**.

Over Christmas and the New Year, a reduced timetable may operate. If you're travelling during this time, plan your trip at transportnsw.info or call **131 500**.

Bus etiquette

Eating, drinking, smoking or playing loud music on the bus is not allowed. By law, smoking is not allowed at any bus stop, or at train stations, ferry wharves or light rail stops.

Helpful contacts

To plan your trip, get service information and make general enquiries:

Visit transportnsw.info or call **131 500**.

If you are deaf, or have a hearing or speech impairment contact us through the National Relay Service on **133 677**. For more information visit relayservice.gov.au.

Lost property offices

Visit transportnsw.info or call **131 500 NRS 133 677** to contact the operator of your service. If you still have your bus ticket, it will help identify the bus you travelled on.

Emergencies

Call Triple Zero (**000**)

Crime Stoppers

To give information that may help stop, solve or prevent criminal activity

Call **1800 333 000**

Police Assistance Line

To report thefts or other non-life threatening matters

Call **131 444**






Disclaimer: Information in this timetable is based on the latest details at the time of printing, and is subject to change without notice.




Monday to Friday												
map ref	Route Number	597	597	597	597	597	597	597	597	597	597	597
A	Hornsby Station Interchange	07:51	08:15	09:42	11:42	13:32	15:06
B	Asquith Station	07:55	08:21	09:46	11:46	13:36	15:12
C	Mt Colah Station	07:58	08:25	09:51	11:51	13:41	15:15
D	Parklands Road Loop	11:55	13:45	15:19
E	Mt Kuring-gai Station	08:01	08:30	09:56	12:00	13:50	15:24
F	Beaumont Road End	16:03	...
G	Illoura Estate	08:04	08:36	10:00	12:03	13:55	15:29	16:08	...
H	Gwandalan Crescent & Kywong Road	06:45	07:02	07:22	...	08:41	10:05	12:08	13:58	15:32	...	16:16
I	Berowra Station	06:50	07:07	07:27	10:09	12:13	14:03	15:37	16:11	16:20
J	Hillcrest Road & Warrina Street	08:09
L	Easton Road & Wyanna Street	08:12

Monday to Friday (continued...)					
map ref	Route Number	597	597	597	597
A	Hornsby Station Interchange	16:25	17:48
B	Asquith Station	16:29	17:52
C	Mt Colah Station	16:34	17:57
D	Parklands Road Loop	16:38	18:01
E	Mt Kuring-gai Station	16:47	18:05
F	Beaumont Road End	...	16:33	17:03	...
G	Illoura Estate	16:52	16:38	17:08	18:07
H	Gwandalan Crescent & Kywong Road	16:56	18:10
I	Berowra Station	17:00	16:41	17:11	18:15
J	Hillcrest Road & Warrina Street
L	Easton Road & Wyanna Street

Saturday							
map ref	Route Number	597	597	597	597	597	597
A	Hornsby Station Interchange	07:53	09:53	11:50	13:50	15:50	17:50
B	Asquith Station	07:57	09:57	11:54	13:54	15:54	17:54
C	Mt Colah Station	08:02	10:02	11:59	13:59	15:59	17:59
D	Parklands Road Loop	12:02	14:02	16:02	18:02
E	Mt Kuring-gai Station	08:07	10:07	12:07	14:07	16:07	18:07
G	Illoura Estate	08:12	10:12	12:12	14:12	16:12	18:12
H	Gwandalan Crescent & Kywong Road	08:15	10:15	12:15	14:15	16:15	18:15
I	Berowra Station	08:20	10:20	12:20	14:20	16:20	18:20

Sunday & Public Holidays						
map ref	Route Number	597	597	597	597	597
A	Hornsby Station Interchange	09:10	11:10	13:00	15:00	17:00
B	Asquith Station	09:14	11:14	13:04	15:04	17:04
C	Mt Colah Station	09:19	11:18	13:08	15:08	17:08
D	Parklands Road Loop	13:12	15:12	17:12
X	Oxley Drive Loop	13:19	15:19	17:19
Y	Arthurs Circle Loop	13:24	15:24	17:24
E	Mt Kuring-gai Station	09:24	11:25	13:27	15:27	17:27
G	Illoura Estate	09:29	11:30	13:29	15:29	17:29
H	Gwandalan Crescent & Kywong Road	09:34	11:35	13:32	15:32	17:32
I	Berowra Station	09:37	11:38	13:37	15:37	17:37

Monday to Friday										
map ref	Route Number	597	597	597	597	597	597	597	597	597
J	Hillcrest Road & Warrina Street	08:09
K	Elizabeth Street & Turner Road	B15:34
L	Easton Road & Wyanna Street	08:12
I	Berowra Station	06:50	06:49	07:17	07:27	07:53	08:35	10:34	12:37	14:26
H	Gwandalan Crescent & Kywong Road	...	06:54	08:41	10:37	12:40	14:29
G	Illoura Estate	06:53	06:59	07:22	07:30	07:56	08:46	10:42	12:45	14:34
F	Beaumont Road End	06:55	07:35	08:01
E	Mt Kuring-gai Station	...	07:02	07:24	...	08:07	08:48	10:46	12:49	14:38
D	Parklands Road Loop	...	07:09	08:53	10:52	12:55	14:44
C	Mt Colah Station	...	07:14	07:27	08:56	10:57	13:00	14:49
B	Asquith Station	...	07:18	07:31	09:01	11:01	13:04	14:53
A	Hornsby Station Interchange	...	07:23	07:35	09:07	11:06	13:10	14:58

Monday to Friday (continued...)					
map ref	Route Number	597	597	597	597
J	Hillcrest Road & Warrina Street
K	Elizabeth Street & Turner Road
L	Easton Road & Wyanna Street
I	Berowra Station	16:21	16:41	17:11	19:13
H	Gwandalan Crescent & Kywong Road	16:24	16:46	17:16	19:16
G	Illoura Estate	16:29	16:50	...	19:21
F	Beaumont Road End	16:33	19:26
E	Mt Kuring-gai Station
D	Parklands Road Loop
C	Mt Colah Station
B	Asquith Station
A	Hornsby Station Interchange

Saturday								
map ref	Route Number	597	597	597	597	597	597	597
I	Berowra Station	08:44	10:44	12:44	14:44	16:44
H	Gwandalan Crescent & Kywong Road	08:47	10:47	12:47	14:47	16:47
G	Illoura Estate	08:52	10:52	12:52	14:52	16:52
E	Mt Kuring-gai Station	07:43	08:13	08:55	10:55	12:55	14:55	16:55
D	Parklands Road Loop	09:03	11:03	13:03	15:03	17:03
C	Mt Colah Station	07:46	08:16	09:06	11:06	13:06	15:06	17:06
B	Asquith Station	07:49	08:19	09:10	11:10	13:10	15:10	17:10
A	Hornsby Station Interchange	07:53	08:23	09:16	11:16	13:16	15:16	17:16

Sunday & Public Holidays					
map ref	Route Number	597	597	597	597
I	Berowra Station	09:54	11:54	13:54	15:54
H	Gwandalan Crescent & Kywong Road	09:57	11:57	13:57	15:57
G	Illoura Estate	10:00	12:00	14:02	16:02
E	Mt Kuring-gai Station	10:02	12:02	14:06	16:06
Y	Arthurs Circle Loop	10:10	12:10
X	Oxley Drive Loop	10:14	12:14
D	Parklands Road Loop	10:19	12:19
C	Mt Colah Station	10:22	12:22	14:11	16:11
B	Asquith Station	10:26	12:26	14:15	16:15
A	Hornsby Station Interchange	10:32	12:32	14:19	16:19



Explanation of definitions and symbols

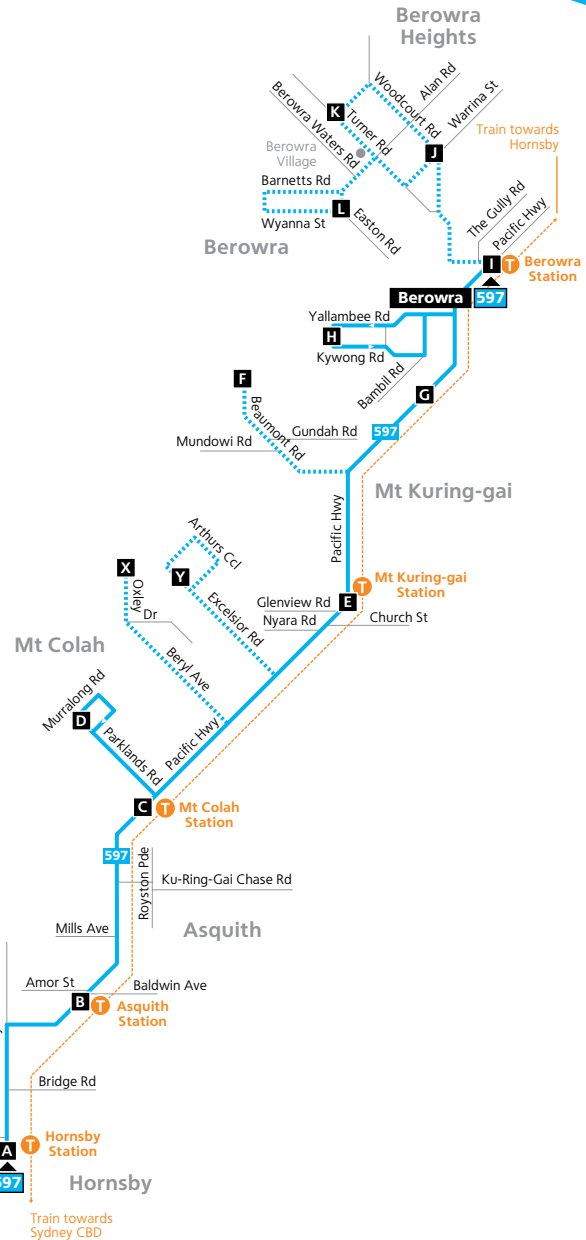
- B Bus commences from Alston Road & Turner Street at 15:32.
- C On school days only, bus continues to Berowra Christian School, Berowra Public School, St Bernard's and Wideview Public School.

Easter Saturday

Services run to Saturday timetable.

Timing Points

- A** Hornsby Station Interchange
- B** Asquith Station
- C** Mt Colah Station
- D** Parklands Road Loop
- E** Mt Kuring-gai Station
- F** Beaumont Road End
- G** Illoura Estate
- H** Gwandalan Crescent & Kywong Road
- I** Berowra Station
- J** Hillcrest Road & Warrina Street
- K** Elizabeth Street & Turner Road
- L** Easton Road & Wyanna Street
- X** Oxley Dr Loop
- Y** Arthurs Circle Loop



Diagrammatic Map
Not to Scale

Legend

- Bus route
- 597 Bus route number
- A** Timing point
- T** Train line/station

