

Description of route in this timetable

Route 599

Berowra to Berowra Heights Loop

via Elizabeth Street and Wyanna Street.

Service operates daily.

599

Berowra to Berowra Heights

Bus Timetable

via Elizabeth Street and
Wyanna Street



Includes accessible services
Effective from 20 July 2015

Transdev NSW - v3
Date: 1 August 2016

Need an Opal card?
opal.com.au

 **Transport
Buses**
transportnsw.info
Call 131 500 NRS 133 677

 **Transport
Buses**

What's inside

Your Bus timetable	1
Ticketing	1
Accessible services	1
How to use this timetable	2
Other general information	2
Bus contacts	3

Timetables

Berowra Heights loop

Monday to Friday	4
Saturday	8
Sunday & Public Holidays	10
Bus route map	11

Your Bus timetable

Bus services take you around Sydney and outer Sydney metropolitan areas, including Newcastle, the Lower Hunter, the Central Coast, the Blue Mountains, Lithgow and the Illawarra. If you have any questions about getting around on buses, just ask. Staff are here for you.

Opal. Your ticket to public transport.

Opal is the easy way of travelling on public transport in Sydney, the Blue Mountains, Central Coast, Hunter, Illawarra and Southern Highlands.

An Opal card is a smartcard you keep and reuse. You load value onto the card to pay for your travel on any mode of public transport, including trains, buses, ferries and light rail.

Opal benefits

- Free travel after eight paid journeys each week
- Fares capped daily and weekly
- Fares capped on Sundays
- The option of auto top up, so you're always ready to travel

Find out more at opal.com.au.

Which Opal card is right for you?

- **Adult Opal card** – For customers aged 16 or over who pay full fare.
- **Child/Youth Opal card** – A concession fare Opal card for customers aged 4–15 years (inclusive), or customers aged 16 and over who hold a NSW Senior Secondary Student Concession Card.
- **Gold Senior/Pensioner Opal card** – A concession fare Opal card with fares capped at \$2.50 a day for eligible seniors, pensioners and asylum seekers.
- **Concession Opal card** – A concession fare Opal card for eligible tertiary students, job seekers, apprentices and trainees.


How to get your Opal card

Adult and Child/Youth Opal cards are available over the counter from 2,000 Opal retailers. To find your nearest one, visit retailers.opal.com.au or look for the Opal symbol at retailers near you.

Adult, Child/Youth, Senior/Pensioner and Concession Opal cards can all be ordered via opal.com.au or **13 67 25 (13 OPAL)**.

For more information about ticketing visit transportnsw.info or call **131 500**.

Accessible services

All new buses are wheelchair-accessible with low-level floors and space for wheelchairs, prams or strollers. Look for the symbol  in this timetable. Some older buses may not have all the features you need. There will be more accessible services as older buses are replaced.

We try to make sure accessible buses run as intended. If an accessible bus is not available for a scheduled route, we apologise in advance for the inconvenience.

How to use this timetable

- Go to the route map at the back of this timetable and find the two timing points your bus stop is located between.
- Then find these two timing points on the timetable.
- Your bus is scheduled to arrive between the times shown for these points.

For example

If your bus stop is located between timing points A and B on the route map, then your bus is scheduled to arrive between the times shown for A and B in the timetable. Please arrive at your bus stop around 5 minutes before your bus is scheduled.

This timetable is expressed in 24-hour time.

12 midnight to 12 midday	12 midday to 12 midnight
00:00 to 11:59	12:00 to 23:59
12.00 am = 00:00	12.00 pm = 12:00
1.00 am = 01:00	1.00 pm = 13:00
2.00 am = 02:00	2.00 pm = 14:00
3.00 am = 03:00	3.00 pm = 15:00
4.00 am = 04:00	4.00 pm = 16:00
5.00 am = 05:00	5.00 pm = 17:00
6.00 am = 06:00	6.00 pm = 18:00
7.00 am = 07:00	7.00 pm = 19:00
8.00 am = 08:00	8.00 pm = 20:00
9.00 am = 09:00	9.00 pm = 21:00
10.00 am = 10:00	10.00 pm = 22:00
11.00 am = 11:00	11.00 pm = 23:00

Download real-time apps transportnsw.info/apps

Real-time apps let you track trains, buses, ferries and light rail in real time on the go. So don't miss your next Transport connection. Download one of the handy apps to track your service on your mobile device.

- Where your train, bus, ferry or light rail service is right now
- Estimated arrival times
- Service updates
- Closest stations, stops, wharves and routes
- Accessibility details.

Who is providing my bus services?

The bus services shown in this timetable are run by Transdev NSW.

Is this timetable current?

We try to make sure services depart at the specified times. However, timetables may change and services may be delayed, cancelled or diverted due to circumstances beyond our control.

If you have not travelled with us for a while, you can confirm this timetable is still current by visiting transportnsw.info or calling **131 500**.

Over Christmas and the New Year, a reduced timetable may operate. If you're travelling during this time, plan your trip at transportnsw.info or call **131 500**.

Bus etiquette

Eating, drinking, smoking or playing loud music on the bus is not allowed. By law, smoking is not allowed at any bus stop, or at train stations, ferry wharves or light rail stops.

Helpful contacts

To plan your trip, get service information and make general enquiries:

Visit transportnsw.info or call **131 500**.

If you are deaf, or have a hearing or speech impairment contact us through the National Relay Service on **133 677**. For more information visit relayservice.gov.au.

Lost property offices

Visit transportnsw.info or call **131 500 NRS 133 677** to contact the operator of your service. If you still have your bus ticket, it will help identify the bus you travelled on.

Emergencies

Call Triple Zero (**000**)

Crime Stoppers










To give information that may help stop, solve or prevent criminal activity











Call **1800 333 000**

Police Assistance Line

To report thefts or other non-life threatening matters
Call **131 444**

Disclaimer: Information in this timetable is based on the latest details at the time of printing, and is subject to change without notice.

Monday to Friday												
map ref	Route Number	599	599	599	599	599	599	599	599	599	599	
A	Berowra Station	...	05:56	06:22	06:38	06:53	07:20	07:25	07:53	08:25	09:09	09:33
B	Hillcrest Road & Warrina Street	...	06:00	06:26	06:42	06:57	07:22	07:28	07:55	08:28	09:12	09:36
C	Easton Road & Wyanna Street	05:58	06:03	06:29	06:45	07:01	07:27	07:32	07:59	08:31	09:16	09:39
D	Elizabeth Street & Turner Road	06:03	06:07	06:33	06:50	07:06	07:32	07:37	08:04	08:36	09:21	09:44
B	Hillcrest Road & Warrina Street	06:07	06:11	06:37	06:54	07:10	07:37	07:42	08:09	08:41	09:26	09:48
A	Berowra Station	06:12	06:20	06:46	07:02	07:16	07:43	07:50	08:15	08:47	09:31	09:55






Monday to Friday (continued...)												
map ref	Route Number	599	599	599	599	599	599	599	599	599	599	
A	Berowra Station	10:10	10:40	11:10	11:40	12:14	12:38	13:03	13:38	14:03	14:38	15:03
B	Hillcrest Road & Warrina Street	10:13	10:43	11:13	11:43	12:17	12:42	13:07	13:42	14:07	14:41	15:06
C	Easton Road & Wyanna Street	10:16	10:46	11:16	11:46	12:20	12:45	13:10	13:45	14:10	14:44	15:09
D	Elizabeth Street & Turner Road	10:21	10:51	11:21	11:51	12:25	12:50	13:15	13:50	14:15	14:49	15:14
B	Hillcrest Road & Warrina Street	10:25	10:55	11:25	11:55	12:29	12:54	13:19	13:54	14:19	14:53	15:18
A	Berowra Station	10:32	11:02	11:32	12:02	12:36	13:00	13:25	14:00	14:25	14:58	15:23

Monday to Friday (continued...)												
<small>map ref</small>	Route Number	599	599	599	599	599	599	599	599	599	599	
A	Berowra Station	15:38	16:03	16:21	16:35	17:00	17:19	17:32	17:53	18:02	18:20	18:30
B	Hillcrest Road & Warrina Street	15:45	16:10	16:27	16:40	17:05	17:24	17:37	17:58	18:07	18:24	18:34
C	Easton Road & Wyanna Street	15:46	16:14	16:31	16:42	17:07	17:26	17:39	18:00	18:09	18:25	18:35
D	Elizabeth Street & Turner Road	15:51	16:19	16:36	16:47	17:12	17:31	17:44	18:05	18:14	18:30	18:41
B	Hillcrest Road & Warrina Street	15:56	16:25	16:40	16:52	17:17	17:36	17:49	18:10	18:19	18:34	18:45
A	Berowra Station	16:02	16:33	16:47	17:00	17:25	17:44	17:57	18:18	18:27	18:42	18:52

Monday to Friday (continued...)					
<small>map ref</small>	Route Number	599	599	599	599
A	Berowra Station	18:50	19:01	19:36	20:00
B	Hillcrest Road & Warrina Street	18:54	19:05	19:40	20:04
C	Easton Road & Wyanna Street	18:55	19:06	19:41	20:05
D	Elizabeth Street & Turner Road	19:00	19:11	19:46	20:10
B	Hillcrest Road & Warrina Street	19:04	19:15	19:50	20:14
A	Berowra Station	19:12	19:23	19:58	20:22

Saturday												
map ref	Route Number	599	599	599	599	599	599	599	599	599	599	599
A	Berowra Station	08:21	08:51	09:21	09:51	10:21	10:51	11:21	11:51	12:21	12:51	13:21
B	Hillcrest Road & Warrina Street	08:26	08:56	09:26	09:56	10:26	10:56	11:26	11:56	12:26	12:56	13:26
C	Easton Road & Wyanna Street	08:31	09:01	09:31	10:01	10:31	11:01	11:31	12:01	12:31	13:01	13:31
D	Elizabeth Street & Turner Road	08:37	09:07	09:37	10:07	10:37	11:07	11:37	12:07	12:37	13:07	13:36
B	Hillcrest Road & Warrina Street	08:39	09:09	09:39	10:09	10:39	11:09	11:39	12:09	12:39	13:09	13:40
A	Berowra Station	08:43	09:13	09:43	10:13	10:43	11:13	11:43	12:13	12:43	13:13	13:43

Saturday (continued...)											
map ref	Route Number	599	599	599	599	599	599	599	599	599	599
A	Berowra Station	13:51	14:21	14:51	15:21	15:51	16:21	16:51	17:21	17:51	18:21
B	Hillcrest Road & Warrina Street	13:56	14:26	14:56	15:26	15:56	16:26	16:56	17:26	17:56	18:26
C	Easton Road & Wyanna Street	14:01	14:31	15:01	15:31	16:01	16:31	17:01	17:31	18:01	18:31
D	Elizabeth Street & Turner Road	14:06	14:36	15:06	15:36	16:06	16:36	17:06	17:36	18:06	18:36
B	Hillcrest Road & Warrina Street	14:10	14:40	15:10	15:40	16:10	16:40	17:10	17:40	18:10	18:40
A	Berowra Station	14:13	14:43	15:13	15:43	16:13	16:43	17:13	17:43	18:13	18:43

Sunday & Public Holidays						
<small>map ref</small> Route Number	599	599	599	599	599	
A Berowra Station	09:38	11:38	13:38	15:38	17:38	
B Hillcrest Road & Warrina Street	09:41	11:41	13:41	15:41	17:41	
C Easton Road & Wyanna Street	09:43	11:43	13:43	15:43	17:43	
D Elizabeth Street & Turner Road	09:49	11:49	13:49	15:49	17:49	
B Hillcrest Road & Warrina Street	09:51	11:51	13:51	15:51	17:51	
A Berowra Station	09:54	11:54	13:54	15:54	17:54	

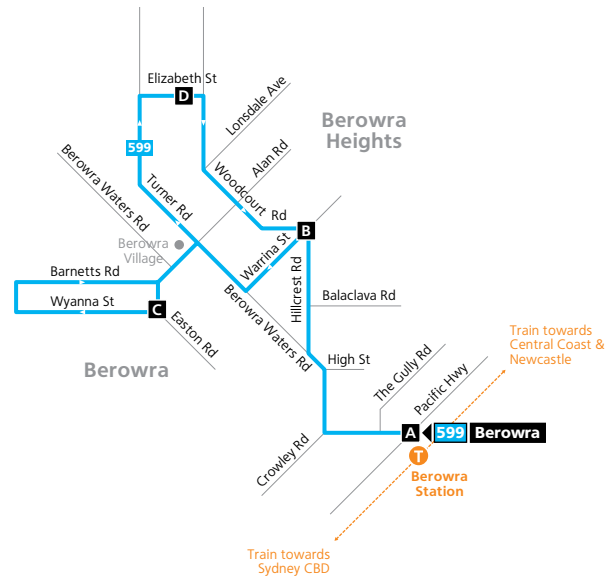


Easter Saturday

Services run to Saturday timetable.

Timing Points

- A** Berowra Station
- B** Hillcrest Road & Warrina Street
- C** Easton Road & Wyanna Street
- D** Elizabeth Street & Turner Road



Legend

- Bus route
- 599 Bus route number
- A** Timing point
- T— Train line/station

Diagrammatic Map
Not to Scale

