

560

B

Gordon to West Pymble



How to use this timetable

This timetable provides a snap shot of service information in 24-hour time (e.g. 5am = 05:00, 5pm = 17:00). Information contained in this timetable is subject to change without notice. Please note that timetables do not include minor stops, additional trips for special events, short term changes, holiday timetable changes, real-time information or any disruption alerts.

For the most up-to-date times, use the Trip Planner or Departures on transportnsw.info

Real-time trip planning

You can plan your trip with real-time information using the Trip Planner or Departures on transportnsw.info or by downloading travel apps on your smartphone or tablet.

The Trip Planner, Departures and travel apps offer various features:

- favourite your regular trips
- see where your service is on the route
- get estimated pick up and arrival times
- receive service updates
- find nearby stations, stops, wharves and routes
- check accessibility information.

Find the latest apps at transportnsw.info/apps

Accessible services

All new buses are wheelchair-accessible with low-level floors and space for wheelchairs, prams or strollers. Look for the  symbol in this timetable. Some older buses may not have all the features you need. There will be more accessible services as older buses are replaced.

We try to make sure accessible buses run as intended. If an accessible bus is not available for a scheduled route, we apologise for the inconvenience.

Who is providing my bus services?

The bus services shown in this timetable are run by Transdev NSW.

Fares

To travel on public transport in Sydney and surrounding regions, an Opal card is the cheapest and easiest ticket option.

An Opal card is a smartcard you keep and reuse. You put credit onto the card then tap on and tap off to pay your fares throughout Sydney, the Blue Mountains, Central Coast, Hunter and Illawarra, along with Intercity Trains in the Southern Highlands and South Coast.

Fares are based on:

- the type of Opal card you use
- the distance you travel from tap on to tap off
- the mode of transport you choose
- any Opal benefits such as discounts and capped fares that apply.

Find out about Opal fares and benefits at transportnsw.info/opal

Which Opal card is right for you?


Adult – For customers 16 years and over who are not entitled to any concessions.

Child/Youth – For children aged 4-15 and eligible secondary students.

Gold Senior/Pensioner – For eligible NSW and interstate seniors, pensioners, war widows/ers and asylum seekers.

Concession – For eligible tertiary students, job seekers, apprentices and trainees.

How to apply


You can get an Adult and Child/Youth Opal cards over the counter at thousands of Opal retailers that display the Opal sign . To find your nearest retailer or order online, visit transportnsw.info/opal

If you are eligible to travel with concession fares you can apply for a Gold Senior/Pensioner or Concession Opal card. Visit transportnsw.info/opal or call **13 67 25 (13 OPAL)** for more information.

Valid from: 02/12/2018

NOTE: Information is correct as of the above date. For the most up-to-date times, use the Trip Planner on transportnsw.info

Explanation of definitions and symbols

- A** Bus commences from the corner of Parker Avenue and The Comenarra Parkway at 07:12.
- B** Bus diverts via Livingstone Avenue and Pacific Highway at 15:43.
- C** Bus diverts to the corner of Parker Avenue and The Comenarra Parkway at 16:41.
-  Wheelchair Accessible.

Timing points

- A** **Gordon Station** Henry Street
- B** **Gordon West Public School**
- C** Kooloona Loop 2nd entrance
- D** Wallalong Crescent & Congham Road
- E** Cross Street & Ryde Road

West Pymble Loop

Monday to Friday												
map ref	Route Number	560	560	560	560	560	560	560	560	560	560	
A	Gordon Station Henry Street	05:52	06:23	06:50	–	07:15	07:27	07:40	08:38	09:06	09:36	10:06
B	Gordon West Public School	05:57	06:28	06:55	–	07:23	07:36	07:49	08:47	09:11	09:41	10:11
C	Kooloona Loop 2nd entrance	–	–	–	–	07:34	–	–	–	09:15	09:45	10:15
D	Wallalong Cresent & Congham Road	06:05	06:36	07:05	A 07:22	07:38	07:47	08:06	08:58	09:19	09:49	10:19
E	Cross Street & Ryde Road	06:10	06:41	07:11	07:27	07:46	07:53	08:11	09:04	09:24	09:54	10:24
A	Gordon Station Henry Street	06:17	06:48	07:20	07:37	07:55	08:07	08:22	09:14	09:31	10:01	10:31

Monday to Friday (continued...)												
map ref	Route Number	560	560	560	560	560	560	560	560	560	560	
A	Gordon Station Henry Street	10:36	11:06	11:36	12:06	12:36	13:06	13:36	14:06	14:36	15:20	15:35
B	Gordon West Public School	10:41	11:11	11:41	12:11	12:41	13:11	13:41	14:11	14:41	15:25	15:41
C	Kooloona Loop 2nd entrance	10:45	11:15	11:45	12:15	12:45	13:15	13:45	14:15	14:45	15:32	15:45
D	Wallalong Cresent & Congham Road	10:49	11:19	11:49	12:19	12:49	13:19	13:49	14:19	14:49	15:37	15:50
E	Cross Street & Ryde Road	10:54	11:24	11:54	12:24	12:54	13:24	13:54	14:24	14:54	B	15:56
A	Gordon Station Henry Street	11:01	11:31	12:01	12:31	13:01	13:31	14:01	14:31	15:01	15:48	16:01

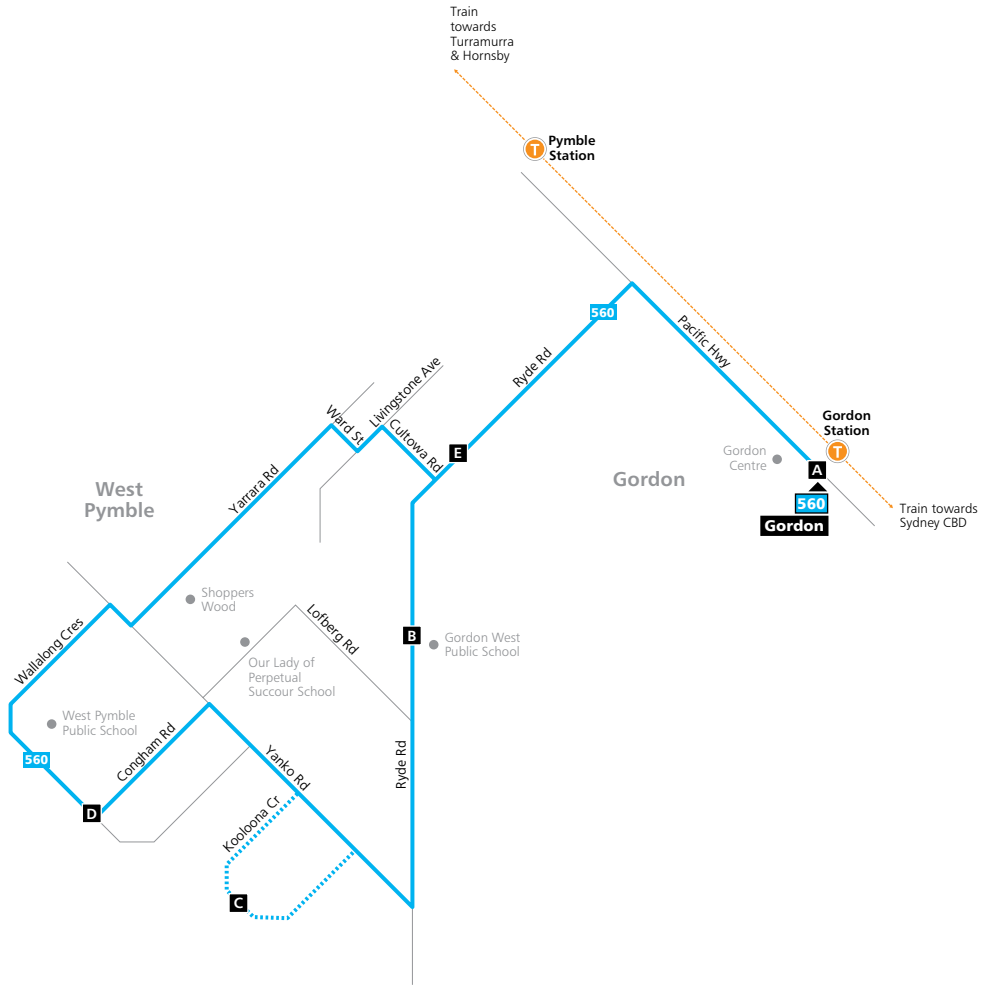
Monday to Friday (continued...)												
map ref	Route Number	560	560	560	560	560	560	560	560	560	560	
A	Gordon Station Henry Street	16:04	16:26	16:50	17:12	17:42	18:10	18:42	19:12	19:42	20:37	21:36
B	Gordon West Public School	16:10	16:32	16:56	17:18	17:48	18:16	18:48	19:18	19:48	20:43	21:42
C	Kooloona Loop 2nd entrance	–	–	–	–	–	–	–	–	–	–	–
D	Wallalong Cresent & Congham Road	16:18	C 16:39	17:04	17:26	17:59	18:24	18:53	19:23	19:53	20:48	21:47
E	Cross Street & Ryde Road	16:24	16:48	17:08	17:31	18:04	18:29	18:58	19:28	19:58	20:53	21:52
A	Gordon Station Henry Street	16:30	–	17:14	17:37	18:10	18:35	19:02	19:34	20:04	20:59	21:58

Saturday												
map ref	Route Number	560	560	560	560	560	560	560	560	560	560	560
A	Gordon Station Henry Street	08:20	09:00	09:40	10:20	11:00	11:40	12:20	13:20	14:20	15:20	16:20
B	Gordon West Public School	08:25	09:05	09:45	10:25	11:05	11:45	12:25	13:25	14:25	15:25	16:25
D	Wallalong Cresent & Congham Road	08:31	09:11	09:51	10:31	11:11	11:51	12:31	13:31	14:31	15:31	16:31
E	Cross Street & Ryde Road	08:38	09:18	09:58	10:38	11:18	11:58	12:38	13:38	14:38	15:38	16:38
A	Gordon Station Henry Street	08:45	09:25	10:05	10:45	11:25	12:05	12:45	13:45	14:45	15:45	16:45

Saturday (continued...)			
map ref	Route Number	560	560
A	Gordon Station Henry Street	17:20	18:20
B	Gordon West Public School	17:25	18:25
D	Wallalong Cresent & Congham Road	17:31	18:31
E	Cross Street & Ryde Road	17:38	18:38
A	Gordon Station Henry Street	17:45	18:45

Sunday & Public Holidays						
map ref	Route Number	560	560	560	560	560
A	Gordon Station Henry Street	09:29	11:29	13:29	15:29	17:30
B	Gordon West Public School	09:34	11:34	13:34	15:34	17:35
D	Wallalong Cresent & Congham Road	09:38	11:38	13:38	15:38	17:39
E	Cross Street & Ryde Road	09:43	11:43	13:43	15:43	17:44
A	Gordon Station Henry Street	09:49	11:49	13:49	15:49	17:50

Route 560



Legend

- Bus route
- Bus route number
- Timing point
- Train line/station