

**905**

**B**

## **Bankstown to Fairfield**

servicing Georges Hall, Villawood &  
Fairfield East



## How to use this timetable

This timetable provides a snap shot of service information in 24-hour time (e.g. 5am = 05:00, 5pm = 17:00). Information contained in this timetable is subject to change without notice. Please note that timetables do not include minor stops, additional trips for special events, short term changes, holiday timetable changes, real-time information or any disruption alerts.

For the most up-to-date times, use the Trip Planner or Departures on [transportnsw.info](http://transportnsw.info)

## Real-time trip planning

You can plan your trip with real-time information using the Trip Planner or Departures on [transportnsw.info](http://transportnsw.info) or by downloading travel apps on your smartphone or tablet.

The Trip Planner, Departures and travel apps offer various features:

- favourite your regular trips
- see where your service is on the route
- get estimated pick up and arrival times
- receive service updates
- find nearby stations, stops, wharves and routes
- check accessibility information.

Find the latest apps at [transportnsw.info/apps](http://transportnsw.info/apps)

## Accessible services

All new buses are wheelchair-accessible with low-level floors and space for wheelchairs, prams or strollers. Look for the  symbol in this timetable. Some older buses may not have all the features you need. There will be more accessible services as older buses are replaced.

We try to make sure accessible buses run as intended. If an accessible bus is not available for a scheduled route, we apologise for the inconvenience.

## Who is providing my bus services?

The bus services shown in this timetable are run by Transdev NSW.

## Fares

To travel on public transport in Sydney and surrounding regions, an Opal card is the cheapest and easiest ticket option.

An Opal card is a smartcard you keep and reuse. You put credit onto the card then tap on and tap off to pay your fares throughout Sydney, the Blue Mountains, Central Coast, Hunter and Illawarra, along with Intercity Trains in the Southern Highlands and South Coast.

Fares are based on:

- the type of Opal card you use
- the distance you travel from tap on to tap off
- the mode of transport you choose
- any Opal benefits such as discounts and capped fares that apply.

Find out about Opal fares and benefits at [transportnsw.info/opal](http://transportnsw.info/opal)

## Which Opal card is right for you?

**Adult** – For customers 16 years and over who are not entitled to any concessions.

**Child/Youth** – For children aged 4-15 and eligible secondary students.

**Gold Senior/Pensioner** – For eligible NSW and interstate seniors, pensioners, war widows/ers and asylum seekers.

**Concession** – For eligible tertiary students, job seekers, apprentices and trainees.

## How to apply


You can get an Adult and Child/Youth Opal cards over the counter at thousands of Opal retailers that display the Opal sign . To find your nearest retailer or order online, visit [transportnsw.info/opal](http://transportnsw.info/opal)

If you are eligible to travel with concession fares you can apply for a Gold Senior/Pensioner or Concession Opal card. Visit [transportnsw.info/opal](http://transportnsw.info/opal) or call **13 67 25 (13 OPAL)** for more information.

**Valid from: 26/11/2017**

**NOTE:** Information is correct as of the above date. For the most up-to-date times, use the Trip Planner on [transportnsw.info](http://transportnsw.info)

## Explanation of definitions and symbols

- A** Bus sets down for Bankstown Central in The Appian Way.
- C** Bus commences from Cumberland Avenue 2 minutes earlier.
-  Wheelchair Accessible.

## Timing points

- A** Bankstown Interchange
- B** Bankstown Central
- C** Marion Street & Edgar Street
- D** Georges Hall Shops Georges Crescent
- E** Bass Hill Plaza car park
- F** Villawood East Alcoomie St & Warilda St
- G** Villawood Shops Villawood Place
- H** Tangerine Street & Normanby Street
- I** Fairfield Interchange

Bankstown to Fairfield

<b>Monday to Friday</b>												
map ref	Route Number	905	905	905	905	905	905	905	905	905	905	
<b>A</b>	<b>Bankstown Interchange</b>	-	-	05:48	-	-	06:25	06:40	06:55	06:57	07:10	07:25
<b>B</b>	<b>Bankstown Central</b>	-	-	-	-	-	-	-	-	-	-	-
<b>C</b>	<b>Marion Street &amp; Edgar Street</b>	-	-	05:56	-	-	06:34	06:49	07:04	07:06	07:19	07:34
<b>D</b>	<b>Georges Hall Shops</b> Georges Crescent	-	-	06:02	-	06:26	06:41	06:56	07:11	-	07:26	07:41
<b>E</b>	<b>Bass Hill Plaza</b> car park	-	05:38	06:08	06:18	06:33	06:48	07:03	07:18	-	07:33	07:48
<b>F</b>	<b>Villawood East</b> Alcoomie St & Warilda St	-	05:43	06:13	06:23	06:38	06:53	07:08	07:23	-	07:38	07:53
<b>G</b>	<b>Villawood Shops</b> Villawood Place	05:17	05:48	06:18	06:28	06:43	06:58	07:13	07:28	-	07:43	07:58
<b>H</b>	<b>Tangerine Street &amp; Normanby Street</b>	05:21	05:52	06:22	06:32	06:47	07:02	07:17	07:32	-	07:47	08:02
<b>I</b>	<b>Fairfield Interchange</b>	05:26	05:57	06:27	06:37	06:52	07:07	07:22	07:37	-	07:52	08:10

<b>Monday to Friday (continued...)</b>												
map ref	Route Number	905	905	905	905	905	905	905	905	905		
<b>A</b>	<b>Bankstown Interchange</b>	07:40	08:10	08:30	08:50	09:10	09:40	10:10	10:40	11:10	11:40	12:10
<b>B</b>	<b>Bankstown Central</b>	-	-	-	-	09:13	09:43	10:13	10:43	11:13	11:43	12:13
<b>C</b>	<b>Marion Street &amp; Edgar Street</b>	07:49	08:19	08:39	08:59	09:21	09:51	10:21	10:51	11:21	11:51	12:21
<b>D</b>	<b>Georges Hall Shops</b> Georges Crescent	07:56	08:26	08:46	09:06	09:28	09:58	10:28	10:58	11:28	11:58	12:28
<b>E</b>	<b>Bass Hill Plaza</b> car park	08:02	08:33	08:53	09:13	09:35	10:05	10:35	11:05	11:35	12:05	12:35
<b>F</b>	<b>Villawood East</b> Alcoomie St & Warilda St	08:08	08:38	08:58	09:18	09:40	10:10	10:40	11:10	11:40	12:10	12:40
<b>G</b>	<b>Villawood Shops</b> Villawood Place	08:13	08:43	09:03	09:23	09:45	10:15	10:45	11:15	11:45	12:15	12:45
<b>H</b>	<b>Tangerine Street &amp; Normanby Street</b>	08:17	08:47	09:07	09:27	09:49	10:19	10:49	11:19	11:49	12:19	12:49
<b>I</b>	<b>Fairfield Interchange</b>	08:25	08:55	09:15	09:35	09:56	10:26	10:56	11:26	11:56	12:26	12:56

Bankstown to Fairfield

Bankstown to Fairfield

Monday to Friday (continued...)												
map ref	Route Number	905	905	905	905	905	905	905	905	905	905	905
<b>A</b>	Bankstown Interchange	12:40	13:10	13:40	14:10	14:40	15:10	15:25	15:40	15:55	16:10	16:25
<b>B</b>	Bankstown Central	12:43	13:13	13:43	14:13	14:43	15:13	–	15:43	15:58	16:13	16:28
<b>C</b>	Marion Street & Edgar Street	12:51	13:21	13:51	14:21	14:51	15:21	15:33	15:51	16:06	16:21	16:36
<b>D</b>	Georges Hall Shops Georges Crescent	12:58	13:28	13:58	14:28	14:58	15:28	15:40	15:58	16:13	16:28	16:43
<b>E</b>	Bass Hill Plaza car park	13:05	13:35	14:05	14:35	15:05	15:35	–	16:05	16:20	16:35	16:50
<b>F</b>	Villawood East Alcoomie St & Warilda St	13:10	13:40	14:10	14:40	15:10	15:40	–	16:10	16:25	16:40	16:55
<b>G</b>	Villawood Shops Villawood Place	13:15	13:45	14:15	14:45	15:15	15:45	–	16:15	16:30	16:45	17:00
<b>H</b>	Tangerine Street & Normanby Street	13:19	13:49	14:19	14:49	15:19	15:49	–	16:19	16:34	16:49	17:04
<b>I</b>	Fairfield Interchange	13:26	13:56	14:26	14:56	15:26	15:56	–	16:26	16:41	16:56	17:11

Monday to Friday (continued...)												
map ref	Route Number	905	905	905	905	905	905	905	905	905	905	905
<b>A</b>	Bankstown Interchange	16:40	16:55	17:10	17:25	17:40	17:55	18:10	18:25	18:40	18:55	19:10
<b>B</b>	Bankstown Central	16:43	16:58	17:13	17:28	17:43	17:58	18:13	18:28	18:43	18:58	19:13
<b>C</b>	Marion Street & Edgar Street	16:51	17:06	17:21	17:36	17:51	18:06	18:21	18:35	18:50	19:05	19:20
<b>D</b>	Georges Hall Shops Georges Crescent	16:58	17:13	17:28	17:43	17:58	18:13	18:28	18:42	18:57	19:12	19:27
<b>E</b>	Bass Hill Plaza car park	17:05	17:20	17:35	17:50	18:05	18:20	18:35	18:48	19:03	–	19:33
<b>F</b>	Villawood East Alcoomie St & Warilda St	17:10	17:25	17:40	17:55	18:10	18:25	18:40	18:53	19:08	–	19:38
<b>G</b>	Villawood Shops Villawood Place	17:15	17:30	17:45	18:00	18:15	18:30	18:45	18:57	19:12	–	19:42
<b>H</b>	Tangerine Street & Normanby Street	17:19	17:34	17:49	18:04	18:19	18:34	18:49	19:01	19:16	–	19:46
<b>I</b>	Fairfield Interchange	17:26	17:41	17:56	18:09	18:24	18:39	18:54	19:05	19:20	–	19:50

Bankstown to Fairfield

<b>Monday to Friday (continued...)</b>							
<small>map ref</small>	<b>Route Number</b>	<b>905</b>	<b>905</b>	<b>905</b>	<b>905</b>	<b>905</b>	<b>905</b>
<b>A</b>	<b>Bankstown Interchange</b>	19:40	20:05	20:40	21:25	23:05	23:35
<b>B</b>	<b>Bankstown Central</b>	19:43	20:08	20:43	21:28	23:08	23:38
<b>C</b>	<b>Marion Street &amp; Edgar Street</b>	19:50	20:15	20:50	21:35	23:15	23:45
<b>D</b>	<b>Georges Hall Shops</b> Georges Crescent	19:57	20:22	20:57	21:42	23:22	23:52
<b>E</b>	<b>Bass Hill Plaza</b> car park	20:03	–	21:03	–	–	–
<b>F</b>	<b>Villawood East</b> Alcoomie St & Warilda St	20:08	–	21:08	–	–	–
<b>G</b>	<b>Villawood Shops</b> Villawood Place	20:12	–	21:12	–	–	–
<b>H</b>	<b>Tangerine Street &amp; Normanby Street</b>	20:16	–	21:16	–	–	–
<b>I</b>	<b>Fairfield Interchange</b>	20:20	–	21:20	–	–	–

<b>Saturday</b>												
<small>map ref</small>	<b>Route Number</b>	<b>905</b>	<b>905</b>	<b>905</b>	<b>905</b>	<b>905</b>	<b>905</b>	<b>905</b>	<b>905</b>	<b>905</b>	<b>905</b>	<b>905</b>
<b>A</b>	<b>Bankstown Interchange</b>	–	06:40	07:40	–	08:40	–	09:40	10:10	10:40	11:10	11:41
<b>B</b>	<b>Bankstown Central</b>	–	06:43	07:43	–	08:43	–	09:43	10:13	10:43	11:13	11:44
<b>C</b>	<b>Marion Street &amp; Edgar Street</b>	–	06:51	07:51	–	08:51	–	09:51	10:21	10:51	11:21	11:52
<b>D</b>	<b>Georges Hall Shops</b> Georges Crescent	–	06:58	07:58	–	08:58	–	09:58	10:28	10:58	11:28	11:59
<b>E</b>	<b>Bass Hill Plaza</b> car park	–	07:05	08:05	08:35	09:05	09:35	10:05	10:35	11:05	11:35	12:06
<b>F</b>	<b>Villawood East</b> Alcoomie St & Warilda St	–	07:10	08:10	08:40	09:10	09:40	10:10	10:40	11:10	11:40	12:11
<b>G</b>	<b>Villawood Shops</b> Villawood Place	06:15	07:15	08:15	08:45	09:15	09:45	10:15	10:45	11:15	11:45	12:16
<b>H</b>	<b>Tangerine Street &amp; Normanby Street</b>	06:19	07:19	08:19	08:49	09:19	09:49	10:19	10:49	11:19	11:49	12:20
<b>I</b>	<b>Fairfield Interchange</b>	06:24	07:24	08:24	08:54	09:24	09:54	10:24	10:54	11:24	11:54	12:25

Bankstown to Fairfield

Saturday (continued...)												
map ref	Route Number	905	905	905	905	905	905	905	905	905	905	905
<b>A</b>	Bankstown Interchange	12:11	12:41	13:11	13:41	14:11	14:41	15:11	15:41	16:11	16:41	17:21
<b>B</b>	Bankstown Central	12:14	12:44	13:14	13:44	14:14	14:44	15:14	15:44	16:14	16:44	17:24
<b>C</b>	Marion Street & Edgar Street	12:22	12:52	13:22	13:52	14:22	14:52	15:22	15:52	16:22	16:52	17:32
<b>D</b>	Georges Hall Shops Georges Crescent	12:29	12:59	13:29	13:59	14:29	14:59	15:29	15:59	16:29	16:59	17:39
<b>E</b>	Bass Hill Plaza car park	12:36	13:06	13:36	14:06	14:36	15:06	15:36	16:06	16:36	17:06	17:46
<b>F</b>	Villawood East Alcoomie St & Warilda St	12:41	13:11	13:41	14:11	14:41	15:11	15:41	16:11	16:41	17:11	17:51
<b>G</b>	Villawood Shops Villawood Place	12:46	13:16	13:46	14:16	14:46	15:16	15:46	16:16	16:46	17:16	17:56
<b>H</b>	Tangerine Street & Normanby Street	12:50	13:20	13:50	14:20	14:50	15:20	15:50	16:20	16:50	17:20	18:00
<b>I</b>	Fairfield Interchange	12:55	13:25	13:55	14:25	14:55	15:25	15:55	16:25	16:55	17:25	18:05

Saturday (continued...)								
map ref	Route Number	905	905	905	905	905	905	
<b>A</b>	Bankstown Interchange	17:41	18:21	18:41	20:05	20:50	21:50	23:50
<b>B</b>	Bankstown Central	17:44	18:24	18:44	20:08	20:53	21:53	23:53
<b>C</b>	Marion Street & Edgar Street	17:52	18:32	18:52	20:15	21:00	22:00	00:00
<b>D</b>	Georges Hall Shops Georges Crescent	17:59	18:39	18:59	20:22	21:07	22:07	00:07
<b>E</b>	Bass Hill Plaza car park	18:06	–	19:05	20:28	21:13	–	–
<b>F</b>	Villawood East Alcoomie St & Warilda St	18:11	–	19:10	20:33	21:18	–	–
<b>G</b>	Villawood Shops Villawood Place	18:16	–	19:14	20:37	21:22	–	–
<b>H</b>	Tangerine Street & Normanby Street	18:20	–	19:18	20:41	21:26	–	–
<b>I</b>	Fairfield Interchange	18:25	–	19:22	20:45	21:30	–	–

Bankstown to Fairfield

Bankstown to Fairfield

<b>Sunday &amp; Public Holidays</b>													
map ref	Route Number	905	905	905	905	905	905	905	905	905	905	905	905
<b>A</b>	Bankstown Interchange	–	08:40	09:10	09:40	10:10	10:40	11:10	11:41	12:11	12:41	13:11	13:41
<b>B</b>	Bankstown Central	–	08:43	09:13	09:43	10:13	10:43	11:13	11:44	12:14	12:44	13:14	13:44
<b>C</b>	Marion Street & Edgar Street	–	08:51	09:21	09:51	10:21	10:51	11:21	11:52	12:22	12:52	13:22	13:52
<b>D</b>	Georges Hall Shops Georges Crescent	07:58	08:58	09:28	09:58	10:28	10:58	11:28	11:59	12:29	12:59	13:29	13:59
<b>E</b>	Bass Hill Plaza car park	08:05	09:05	09:35	10:05	10:35	11:05	11:35	12:06	12:36	13:06	13:36	14:06
<b>F</b>	Villawood East Alcoomie St & Warilda St	08:10	09:10	09:40	10:10	10:40	11:10	11:40	12:11	12:41	13:11	13:41	14:11
<b>G</b>	Villawood Shops Villawood Place	08:15	09:15	09:45	10:15	10:45	11:15	11:45	12:16	12:46	13:16	13:46	14:16
<b>H</b>	Tangerine Street & Normanby Street	08:19	09:19	09:49	10:19	10:49	11:19	11:49	12:20	12:50	13:20	13:50	14:20
<b>I</b>	Fairfield Interchange	08:24	09:24	09:54	10:24	10:54	11:24	11:54	12:25	12:55	13:25	13:55	14:25

<b>Sunday &amp; Public Holidays (continued...)</b>													
map ref	Route Number	905	905	905	905	905	905	905	905	905	905	905	905
<b>A</b>	Bankstown Interchange	14:11	14:41	15:11	15:41	16:11	16:41	17:11	17:41	18:21	19:50	20:50	
<b>B</b>	Bankstown Central	14:14	14:44	15:14	15:44	16:14	16:44	17:14	17:44	18:24	19:53	20:53	
<b>C</b>	Marion Street & Edgar Street	14:22	14:52	15:22	15:52	16:22	16:52	17:22	17:52	18:31	20:00	21:00	
<b>D</b>	Georges Hall Shops Georges Crescent	14:29	14:59	15:29	15:59	16:29	16:59	17:29	17:59	18:38	20:07	21:07	
<b>E</b>	Bass Hill Plaza car park	14:36	15:06	15:36	16:06	16:36	17:06	17:36	18:06	18:44	20:13	21:13	
<b>F</b>	Villawood East Alcoomie St & Warilda St	14:41	15:11	15:41	16:11	16:41	17:11	17:41	18:11	18:49	20:18	21:18	
<b>G</b>	Villawood Shops Villawood Place	14:46	15:16	15:46	16:16	16:46	17:16	17:46	18:16	18:53	20:22	21:22	
<b>H</b>	Tangerine Street & Normanby Street	14:50	15:20	15:50	16:20	16:50	17:20	17:50	18:20	18:57	20:26	21:26	
<b>I</b>	Fairfield Interchange	14:55	15:25	15:55	16:25	16:55	17:25	17:55	18:25	19:01	20:30	21:30	

Bankstown to Fairfield



Fairfield to Bankstown

<b>Monday to Friday</b>												
map ref	Route Number	905	905	905	905	905	905	905	905	905	905	905
<b>I</b>	Fairfield Interchange	-	-	-	-	05:29	-	06:00	-	06:30	06:45	07:00
<b>H</b>	Tangerine St and Normanby St	-	-	-	-	05:38	-	06:09	-	06:39	06:54	07:09
<b>G</b>	Villawood Shops Villawood Place	-	-	-	-	05:43	-	06:14	-	06:44	06:59	07:14
<b>F</b>	Villawood East Alcoomie St & Warilda St	-	-	-	-	05:49	-	06:20	-	06:50	07:05	07:20
<b>E</b>	Bass Hill Plaza rear Johnston Road	-	-	-	-	05:54	-	06:25	-	06:55	07:10	07:25
<b>D</b>	Georges Hall Shops Birdwood Road	04:48	05:03	05:18	05:31	06:00	-	06:31	06:46	07:01	07:16	07:31
<b>C</b>	Marion & Edgar Sts	04:53	05:08	05:23	05:36	06:06	06:21	06:37	06:52	07:07	07:22	07:37
<b>B</b>	Bankstown Central	<b>A</b>	<b>A</b>	<b>A</b>	<b>A</b>	<b>A</b>	<b>A</b>	<b>A</b>	<b>A</b>	<b>A</b>	<b>A</b>	<b>A</b>
<b>A</b>	Bankstown Interchange	05:02	05:17	05:32	5:47	06:17	06:32	06:48	07:03	07:18	07:33	07:48

<b>Monday to Friday (continued...)</b>												
map ref	Route Number	905	905	905	905	905	905	905	905	905	905	905
<b>I</b>	Fairfield Interchange	07:15	07:30	07:45	08:00	08:15	08:30	08:45	09:00	09:20	09:40	10:00
<b>H</b>	Tangerine St and Normanby St	07:24	07:39	07:54	08:09	08:24	08:39	08:54	09:09	09:29	09:49	10:09
<b>G</b>	Villawood Shops Villawood Place	07:29	07:44	07:59	08:14	08:29	08:44	08:59	09:14	09:34	09:54	10:14
<b>F</b>	Villawood East Alcoomie St & Warilda St	07:35	07:50	08:05	08:20	08:35	08:50	09:05	09:20	09:40	10:00	10:20
<b>E</b>	Bass Hill Plaza rear Johnston Road	07:40	07:55	08:10	08:25	08:40	08:55	09:10	09:25	09:45	10:05	10:25
<b>D</b>	Georges Hall Shops Birdwood Road	07:46	08:01	08:16	08:31	08:46	09:01	09:16	09:31	09:51	10:11	10:31
<b>C</b>	Marion & Edgar Sts	07:52	08:07	08:22	08:37	08:52	09:07	09:22	09:37	09:57	10:17	10:37
<b>B</b>	Bankstown Central	<b>A</b>	<b>A</b>	08:35	08:50	09:07	09:22	09:35	09:49	10:09	10:29	10:49
<b>A</b>	Bankstown Interchange	08:06	08:21	08:38	08:53	09:10	09:25	09:38	09:52	10:12	10:32	10:52

Fairfield to Bankstown

Monday to Friday (continued...)												
map ref	Route Number	905	905	905	905	905	905	905	905	905	905	
<b>I</b>	Fairfield Interchange	10:30	11:00	11:30	12:00	12:30	13:00	13:30	14:00	14:30	15:10	–
<b>H</b>	Tangerine St and Normanby St	10:39	11:09	11:39	12:09	12:39	13:09	13:39	14:09	14:39	15:19	–
<b>G</b>	Villawood Shops Villawood Place	10:44	11:14	11:44	12:14	12:44	13:14	13:44	14:14	14:44	15:24	–
<b>F</b>	Villawood East Alcoomie St & Warilda St	10:50	11:20	11:50	12:20	12:50	13:20	13:50	14:20	14:50	15:30	–
<b>E</b>	Bass Hill Plaza rear Johnston Road	10:55	11:25	11:55	12:25	12:55	13:25	13:55	14:25	14:55	15:35	–
<b>D</b>	Georges Hall Shops Birdwood Road	11:01	11:31	12:01	12:31	13:01	13:31	14:01	14:31	15:01	15:41	15:46
<b>C</b>	Marion & Edgar Sts	11:07	11:37	12:07	12:37	13:07	13:37	14:07	14:37	15:07	15:47	15:52
<b>B</b>	Bankstown Central	11:19	11:49	12:19	12:49	13:19	13:49	14:19	14:49	15:19	16:02	16:07
<b>A</b>	Bankstown Interchange	11:22	11:52	12:22	12:52	13:22	13:52	14:22	14:52	15:22	16:05	16:10

Monday to Friday (continued...)												
map ref	Route Number	905	905	905	905	905	905	905	905	905	905	
<b>I</b>	Fairfield Interchange	15:40	–	16:00	16:30	16:45	17:00	17:15	17:30	17:45	18:00	18:15
<b>H</b>	Tangerine St and Normanby St	15:49	–	16:09	16:39	16:54	17:09	17:24	17:38	17:53	18:08	18:23
<b>G</b>	Villawood Shops Villawood Place	15:54	–	16:14	16:44	16:59	17:14	17:29	17:43	17:58	18:13	18:28
<b>F</b>	Villawood East Alcoomie St & Warilda St	16:00	–	16:20	16:50	17:05	17:20	17:35	17:48	18:03	18:18	18:33
<b>E</b>	Bass Hill Plaza rear Johnston Road	16:05	–	16:25	16:55	17:10	17:25	17:40	17:53	18:08	18:23	18:38
<b>D</b>	Georges Hall Shops Birdwood Road	16:11	–	16:31	17:01	17:16	17:31	17:46	17:59	18:14	18:29	–
<b>C</b>	Marion & Edgar Sts	16:17	C16:27	16:37	17:07	17:22	17:37	17:52	18:05	18:20	18:35	–
<b>B</b>	Bankstown Central	16:32	16:42	16:52	17:17	17:32	17:47	18:02	18:14	18:29	18:44	–
<b>A</b>	Bankstown Interchange	16:35	16:45	16:55	17:20	17:35	17:50	18:05	18:17	18:32	18:47	–

Fairfield to Bankstown

<b>Monday to Friday (continued...)</b>								
<small>map ref</small>	<b>Route Number</b>	<b>905</b>	<b>905</b>	<b>905</b>	<b>905</b>	<b>905</b>	<b>905</b>	<b>905</b>
<b>I</b>	<b>Fairfield Interchange</b>	18:30	18:45	19:00	19:27	19:57	20:27	21:27
<b>H</b>	<b>Tangerine St and Normanby St</b>	18:38	18:53	19:08	19:35	20:05	20:35	21:35
<b>G</b>	<b>Villawood Shops Villawood Place</b>	18:43	18:58	19:13	19:40	20:10	20:40	21:40
<b>F</b>	<b>Villawood East Alcoomie St &amp; Warilda St</b>	18:48	19:03	19:18	19:45	20:15	20:45	21:45
<b>E</b>	<b>Bass Hill Plaza rear Johnston Road</b>	18:53	19:08	19:23	19:50	20:20	20:50	21:50
<b>D</b>	<b>Georges Hall Shops Birdwood Road</b>	18:59	–	19:29	19:56	20:26	–	21:56
<b>C</b>	<b>Marion &amp; Edgar Sts</b>	19:05	–	19:35	20:02	20:32	–	–
<b>B</b>	<b>Bankstown Central</b>	19:14	–	19:44	20:11	20:41	–	–
<b>A</b>	<b>Bankstown Interchange</b>	19:17	–	19:47	20:14	20:44	–	–

<b>Saturday</b>												
<small>map ref</small>	<b>Route Number</b>	<b>905</b>	<b>905</b>	<b>905</b>	<b>905</b>	<b>905</b>	<b>905</b>	<b>905</b>	<b>905</b>	<b>905</b>	<b>905</b>	
<b>I</b>	<b>Fairfield Interchange</b>	–	–	–	06:30	07:30	–	08:30	09:00	09:30	10:00	10:30
<b>H</b>	<b>Tangerine St and Normanby St</b>	–	–	–	06:39	07:39	–	08:39	09:09	09:39	10:09	10:39
<b>G</b>	<b>Villawood Shops Villawood Place</b>	–	–	–	06:44	07:44	–	08:44	09:14	09:44	10:14	10:44
<b>F</b>	<b>Villawood East Alcoomie St &amp; Warilda St</b>	–	–	–	06:50	07:50	–	08:50	09:20	09:50	10:20	10:50
<b>E</b>	<b>Bass Hill Plaza rear Johnston Road</b>	–	–	–	06:55	07:55	–	08:55	09:25	09:55	10:25	10:55
<b>D</b>	<b>Georges Hall Shops Birdwood Road</b>	05:18	06:18	06:43	07:01	08:01	08:21	09:01	09:31	10:01	10:31	11:01
<b>C</b>	<b>Marion &amp; Edgar Sts</b>	05:23	06:23	06:48	07:07	08:07	08:32	09:07	09:37	10:07	10:37	11:07
<b>B</b>	<b>Bankstown Central</b>	<b>A</b>	<b>A</b>	<b>A</b>	07:17	08:17	08:37	09:17	09:47	10:17	10:47	11:17
<b>A</b>	<b>Bankstown Interchange</b>	05:32	06:32	06:57	07:20	08:20	08:40	09:20	09:50	10:20	10:50	11:20

<b>Saturday (continued...)</b>												
map ref	Route Number	905	905	905	905	905	905	905	905	905	905	905
<b>I</b>	<b>Fairfield Interchange</b>	11:00	11:31	12:01	12:31	13:01	13:31	14:01	14:31	15:01	15:31	16:01
<b>H</b>	<b>Tangerine St and Normanby St</b>	11:09	11:40	12:10	12:40	13:10	13:40	14:10	14:40	15:10	15:40	16:10
<b>G</b>	<b>Villawood Shops Villawood Place</b>	11:14	11:45	12:15	12:45	13:15	13:45	14:15	14:45	15:15	15:45	16:15
<b>F</b>	<b>Villawood East Alcoomie St &amp; Warilda St</b>	11:20	11:51	12:21	12:51	13:21	13:51	14:21	14:51	15:21	15:51	16:21
<b>E</b>	<b>Bass Hill Plaza rear Johnston Road</b>	11:25	11:56	12:26	12:56	13:26	13:56	14:26	14:56	15:26	15:56	16:26
<b>D</b>	<b>Georges Hall Shops Birdwood Road</b>	11:31	12:02	12:32	13:02	13:32	14:02	14:32	15:02	15:32	16:02	16:32
<b>C</b>	<b>Marion &amp; Edgar Sts</b>	11:37	12:08	12:38	13:08	13:38	14:08	14:38	15:08	15:38	16:08	16:38
<b>B</b>	<b>Bankstown Central</b>	11:47	12:18	12:48	13:18	13:48	14:18	14:48	15:18	15:48	16:18	16:48
<b>A</b>	<b>Bankstown Interchange</b>	11:50	12:21	12:51	13:21	13:51	14:21	14:51	15:21	15:51	16:21	16:51

<b>Saturday (continued...)</b>									
map ref	Route Number	905	905	905	905	905	905	905	
<b>I</b>	<b>Fairfield Interchange</b>	16:31	17:01	17:31	18:05	18:31	19:31	20:31	21:31
<b>H</b>	<b>Tangerine St and Normanby St</b>	16:40	17:10	17:40	18:14	18:40	19:39	20:39	21:39
<b>G</b>	<b>Villawood Shops Villawood Place</b>	16:45	17:15	17:45	18:19	18:45	19:44	20:44	21:44
<b>F</b>	<b>Villawood East Alcoomie St &amp; Warilda St</b>	16:51	17:21	17:51	18:25	18:51	19:49	20:49	21:49
<b>E</b>	<b>Bass Hill Plaza rear Johnston Road</b>	16:56	17:26	17:56	18:30	18:56	19:54	20:54	21:54
<b>D</b>	<b>Georges Hall Shops Birdwood Road</b>	17:02	17:32	18:02	–	19:02	20:00	–	–
<b>C</b>	<b>Marion &amp; Edgar Sts</b>	17:08	17:38	18:08	–	19:08	20:06	–	–
<b>B</b>	<b>Bankstown Central</b>	17:18	17:48	18:18	–	19:17	20:13	–	–
<b>A</b>	<b>Bankstown Interchange</b>	17:20	17:51	18:21	–	19:20	20:16	–	–

Fairfield to Bankstown





<b>Sunday &amp; Public Holidays</b>												
map ref	Route Number	905	905	905	905	905	905	905	905	905	905	905
<b>I</b>	Fairfield Interchange	–	–	–	08:30	09:00	09:30	10:00	10:30	11:00	11:30	12:01
<b>H</b>	Tangerine St and Normanby St	–	–	–	08:39	09:09	09:39	10:09	10:39	11:09	11:39	12:10
<b>G</b>	Villawood Shops Villawood Place	–	–	–	08:44	09:14	09:44	10:14	10:44	11:14	11:44	12:15
<b>F</b>	Villawood East Alcoomie St & Warilda St	–	–	–	08:50	09:20	09:50	10:20	10:50	11:20	11:50	12:21
<b>E</b>	Bass Hill Plaza rear Johnston Road	–	–	–	08:55	09:25	09:55	10:25	10:55	11:25	11:55	12:26
<b>D</b>	Georges Hall Shops Birdwood Road	06:58	07:13	08:01	09:01	09:31	10:01	10:31	11:01	11:31	12:01	12:32
<b>C</b>	Marion & Edgar Sts	07:04	07:19	08:07	09:07	09:37	10:07	10:37	11:07	11:37	12:07	12:38
<b>B</b>	Bankstown Central	07:14	07:29	08:17	09:17	09:47	10:17	10:47	11:17	11:47	12:17	12:48
<b>A</b>	Bankstown Interchange	07:17	07:32	08:20	09:20	09:50	10:20	10:50	11:20	11:50	12:20	12:51

<b>Sunday &amp; Public Holidays (continued...)</b>												
map ref	Route Number	905	905	905	905	905	905	905	905	905	905	905
<b>I</b>	Fairfield Interchange	12:31	13:01	13:31	14:01	14:31	15:01	15:31	16:01	16:31	17:01	17:31
<b>H</b>	Tangerine St and Normanby St	12:40	13:10	13:40	14:10	14:40	15:10	15:40	16:10	16:40	17:10	17:40
<b>G</b>	Villawood Shops Villawood Place	12:45	13:15	13:45	14:15	14:45	15:15	15:45	16:15	16:45	17:15	17:45
<b>F</b>	Villawood East Alcoomie St & Warilda St	12:51	13:21	13:51	14:21	14:51	15:21	15:51	16:21	16:51	17:21	17:51
<b>E</b>	Bass Hill Plaza rear Johnston Road	12:56	13:26	13:56	14:26	14:56	15:26	15:56	16:26	16:56	17:26	17:56
<b>D</b>	Georges Hall Shops Birdwood Road	13:02	13:32	14:02	14:32	15:02	15:32	16:02	16:32	17:02	17:32	18:02
<b>C</b>	Marion & Edgar Sts	13:08	13:38	14:08	14:38	15:08	15:38	16:08	16:38	17:08	17:38	18:08
<b>B</b>	Bankstown Central	13:18	13:48	14:18	14:48	15:18	15:48	16:18	16:48	17:18	17:48	18:18
<b>A</b>	Bankstown Interchange	13:21	13:51	14:21	14:51	15:21	15:51	16:21	16:51	17:21	17:51	18:21

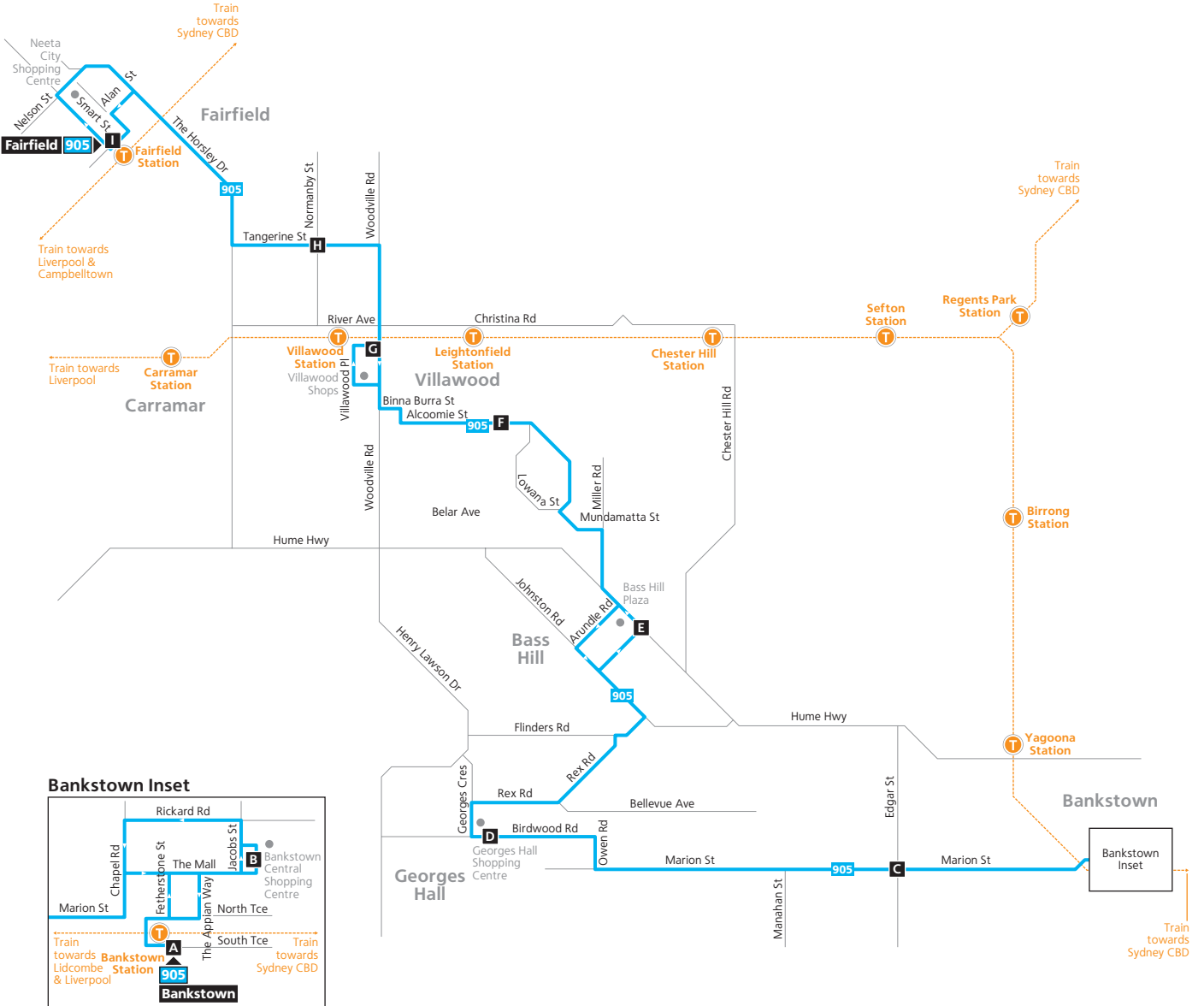
Fairfield to Bankstown

## Fairfield to Bankstown

---

<b>Sunday &amp; Public Holidays (continued...)</b>					
<small>map ref</small>	<b>Route Number</b>	<b>905</b>	<b>905</b>	<b>905</b>	<b>905</b>
<b>I</b>	<b>Fairfield Interchange</b>	18:31	19:31	20:31	21:31
<b>H</b>	<b>Tangerine St and Normanby St</b>	18:40	19:39	20:39	21:39
<b>G</b>	<b>Villawood Shops</b> Villawood Place	18:45	19:44	20:44	21:44
<b>F</b>	<b>Villawood East</b> Alcoomie St & Warilda St	18:51	19:49	20:49	21:49
<b>E</b>	<b>Bass Hill Plaza</b> rear Johnston Road	18:56	19:54	20:54	21:54
<b>D</b>	<b>Georges Hall Shops</b> Birdwood Road	19:02	20:00	–	–
<b>C</b>	<b>Marion &amp; Edgar Sts</b>	19:08	20:06	–	–
<b>B</b>	<b>Bankstown Central</b>	19:18	20:15	–	–
<b>A</b>	<b>Bankstown Interchange</b>	19:21	20:18	–	–

# Route 905



## Legend

- Bus route
- Bus route number
- Timing point
- Train line/station
- Train line/station

