

907

B

**Bankstown to Parramatta**  
servicing Yagoona, Bass Hill & Villawood



## How to use this timetable

This timetable provides a snap shot of service information in 24-hour time (e.g. 5am = 05:00, 5pm = 17:00). Information contained in this timetable is subject to change without notice. Please note that timetables do not include minor stops, additional trips for special events, short term changes, holiday timetable changes, real-time information or any disruption alerts.

For the most up-to-date times, use the Trip Planner or Departures on [transportnsw.info](http://transportnsw.info)

## Real-time trip planning

You can plan your trip with real-time information using the Trip Planner or Departures on [transportnsw.info](http://transportnsw.info) or by downloading travel apps on your smartphone or tablet.

The Trip Planner, Departures and travel apps offer various features:

- favourite your regular trips
- see where your service is on the route
- get estimated pick up and arrival times
- receive service updates
- find nearby stations, stops, wharves and routes
- check accessibility information.

Find the latest apps at [transportnsw.info/apps](http://transportnsw.info/apps)

## Accessible services

All new buses are wheelchair-accessible with low-level floors and space for wheelchairs, prams or strollers. Look for the  symbol in this timetable. Some older buses may not have all the features you need. There will be more accessible services as older buses are replaced.

We try to make sure accessible buses run as intended. If an accessible bus is not available for a scheduled route, we apologise for the inconvenience.

## Who is providing my bus services?

The bus services shown in this timetable are run by Transdev NSW.

## Fares

To travel on public transport in Sydney and surrounding regions, an Opal card is the cheapest and easiest ticket option.

An Opal card is a smartcard you keep and reuse. You put credit onto the card then tap on and tap off to pay your fares throughout Sydney, the Blue Mountains, Central Coast, Hunter and Illawarra, along with Intercity Trains in the Southern Highlands and South Coast.

Fares are based on:

- the type of Opal card you use
- the distance you travel from tap on to tap off
- the mode of transport you choose
- any Opal benefits such as discounts and capped fares that apply.

Find out about Opal fares and benefits at [transportnsw.info/opal](http://transportnsw.info/opal)

## Which Opal card is right for you?

**Adult** – For customers 16 years and over who are not entitled to any concessions.

**Child/Youth** – For children aged 4-15 and eligible secondary students.

**Gold Senior/Pensioner** – For eligible NSW and interstate seniors, pensioners, war widows/ers and asylum seekers.

**Concession** – For eligible tertiary students, job seekers, apprentices and trainees.

## How to apply

You can get an Adult and Child/Youth Opal cards over the counter at thousands of Opal retailers that display the Opal sign . To find your nearest retailer or order online, visit [transportnsw.info/opal](http://transportnsw.info/opal)

If you are eligible to travel with concession fares you can apply for a Gold Senior/Pensioner or Concession Opal card. Visit [transportnsw.info/opal](http://transportnsw.info/opal) or call **13 67 25 (13 OPAL)** for more information.

**Valid from: 26/11/2017**

**NOTE:** Information is correct as of the above date. For the most up-to-date times, use the Trip Planner on [transportnsw.info](http://transportnsw.info)

## Explanation of definitions and symbols

**D**

Up until 19:00 buses depart Parramatta Interchange from Stand B1. After 19:00 buses depart Parramatta Interchange from the 'Nightsafe' zone at Stand B2.

**E**

Bus commences from woodville Road & Lisbon Street earlier than time shown.



Wheelchair Accessible.

## Timing points

- A** Bankstown Interchange
- B** Bankstown Central
- C** Yagoona Railway Station
- D** Bass Hill Plaza Hume Highway
- E** Villawood Shops Woodville Road
- F** Guildford Road & Woodville Road
- G** TAFE William Street & Woodville Road
- H** Parramatta Interchange

Bankstown to Parramatta

Monday to Friday													
map ref	Route Number	907	907	907	907	907	907	907	907	907	907	907	907
<b>A</b>	Bankstown Interchange	-	-	-	05:50	06:20	-	06:50	-	07:20	07:40	08:00	08:20
<b>B</b>	Bankstown Central	-	-	-	05:53	06:23	-	06:53	-	07:23	07:43	08:03	08:23
<b>C</b>	Yagoona Railway Station	-	-	-	05:59	06:29	-	06:59	-	07:29	07:49	08:09	08:29
<b>D</b>	Bass Hill Plaza Hume Highway	-	-	-	06:06	06:36	06:51	07:06	07:21	07:36	07:56	08:16	08:36
<b>E</b>	Villawood Shops Woodville Road	-	-	-	06:16	06:46	07:01	07:16	07:31	07:46	08:06	08:26	08:46
<b>F</b>	Guildford Road & Woodville Road	E05:07	E05:39	E06:00	06:23	06:53	07:09	07:24	07:39	07:54	08:14	08:34	08:54
<b>G</b>	TAFE William Street & Woodville Road	05:12	05:44	06:05	06:28	06:58	07:16	07:31	07:46	08:01	08:21	08:41	09:01
<b>H</b>	Parramatta Interchange	05:19	05:52	06:13	06:37	07:07	07:25	07:42	07:57	08:16	08:39	08:59	09:19

Monday to Friday (continued...)													
map ref	Route Number	907	907	907	907	907	907	907	907	907	907	907	907
<b>A</b>	Bankstown Interchange	08:50	09:15	09:45	10:15	10:45	11:15	11:45	12:15	12:45	13:15	13:45	14:15
<b>B</b>	Bankstown Central	08:53	09:18	09:48	10:18	10:48	11:18	11:48	12:18	12:48	13:18	13:48	14:18
<b>C</b>	Yagoona Railway Station	08:59	09:26	09:56	10:24	10:54	11:24	11:54	12:24	12:54	13:26	13:54	14:26
<b>D</b>	Bass Hill Plaza Hume Highway	09:06	09:33	10:03	10:31	11:01	11:31	12:01	12:31	13:01	13:33	14:03	14:33
<b>E</b>	Villawood Shops Woodville Road	09:16	09:43	10:13	10:41	11:11	11:41	12:11	12:41	13:11	13:43	14:13	14:43
<b>F</b>	Guildford Road & Woodville Road	09:24	09:51	10:21	10:48	11:18	11:48	12:18	12:48	13:18	13:51	14:21	14:51
<b>G</b>	TAFE William Street & Woodville Road	09:31	09:57	10:27	10:54	11:24	11:54	12:24	12:54	13:24	13:57	14:27	14:57
<b>H</b>	Parramatta Interchange	09:44	10:07	10:37	11:04	11:34	12:04	12:34	13:04	13:34	14:07	14:37	15:09

Monday to Friday (continued...)													
map ref	Route Number	907	907	907	907	907	907	907	907	907	907	907	907
<b>A</b>	Bankstown Interchange	-	14:55	15:25	15:45	16:05	16:25	16:45	17:05	17:25	17:45	18:15	18:35
<b>B</b>	Bankstown Central	-	14:58	15:28	15:48	16:08	16:28	16:48	17:08	17:28	17:48	18:17	18:37
<b>C</b>	Yagoona Railway Station	-	15:06	15:36	15:56	16:16	16:36	16:56	17:16	17:36	17:56	18:23	18:43
<b>D</b>	Bass Hill Plaza Hume Highway	-	15:13	15:43	16:03	16:23	16:43	17:03	17:23	17:43	18:03	18:29	18:49
<b>E</b>	Villawood Shops Woodville Road	15:03	15:23	15:53	16:13	16:33	16:53	17:13	17:33	17:53	18:13	18:38	18:58
<b>F</b>	Guildford Road & Woodville Road	15:11	15:31	16:01	16:21	16:41	17:01	17:21	17:41	18:01	18:21	18:44	-
<b>G</b>	TAFE William Street & Woodville Road	15:17	15:37	16:07	16:27	16:47	17:07	17:27	17:47	18:07	18:27	18:49	-
<b>H</b>	Parramatta Interchange	15:29	15:49	16:19	16:39	16:59	17:19	17:39	17:59	18:17	18:37	18:57	-

Monday to Friday (continued...)							
map ref	Route Number	907	907	907	907	907	907
A	Bankstown Interchange	19:00	19:30	20:00	20:30	21:00	21:30
B	Bankstown Central	19:02	19:32	20:02	20:32	21:02	21:32
C	Yagoona Railway Station	19:08	19:38	20:08	20:38	21:08	21:38
D	Bass Hill Plaza Hume Highway	19:14	19:44	20:14	20:44	21:14	21:44
E	Villawood Shops Woodville Road	19:23	19:53	20:23	20:53	21:23	21:53
F	Guildford Road & Woodville Road	19:28	19:58	20:28	–	21:28	–
G	TAFE William Street & Woodville Road	19:33	20:03	20:33	–	21:33	–
H	Parramatta Interchange	19:40	20:10	20:40	–	21:40	–

Saturday													
map ref	Route Number	907	907	907	907	907	907	907	907	907	907	907	907
A	Bankstown Interchange	–	07:30	08:00	–	08:55	09:25	09:55	10:25	10:55	11:25	11:55	12:25
B	Bankstown Central	–	07:32	08:02	–	08:58	09:28	09:58	10:28	10:58	11:28	11:58	12:28
C	Yagoona Railway Station	–	07:38	08:08	–	09:04	09:34	10:04	10:34	11:04	11:34	12:04	12:34
D	Bass Hill Plaza Hume Highway	–	07:44	08:14	08:41	09:11	09:41	10:11	10:41	11:11	11:41	12:11	12:41
E	Villawood Shops Woodville Road	07:23	07:53	08:23	08:51	09:21	09:51	10:21	10:51	11:21	11:51	12:21	12:51
F	Guildford Road & Woodville Road	07:29	07:59	08:29	08:58	09:28	09:58	10:28	10:58	11:28	11:58	12:28	12:58
G	TAFE William Street & Woodville Road	07:34	08:04	08:34	09:03	09:33	10:03	10:33	11:03	11:33	12:03	12:33	13:03
H	Parramatta Interchange	07:42	08:12	08:42	09:12	09:42	10:12	10:42	11:12	11:42	12:12	12:42	13:12

Saturday (continued...)													
map ref	Route Number	907	907	907	907	907	907	907	907	907	907	907	907
A	Bankstown Interchange	12:55	13:25	13:55	14:25	14:55	15:25	15:55	16:25	16:55	17:25	18:25	19:25
B	Bankstown Central	12:58	13:28	13:58	14:28	14:58	15:28	15:58	16:28	16:58	17:28	18:27	19:27
C	Yagoona Railway Station	13:04	13:34	14:04	14:34	15:04	15:34	16:04	16:34	17:04	17:34	18:33	19:33
D	Bass Hill Plaza Hume Highway	13:11	13:41	14:11	14:41	15:11	15:41	16:11	16:41	17:11	17:41	18:39	19:39
E	Villawood Shops Woodville Road	13:21	13:51	14:21	14:51	15:21	15:51	16:21	16:51	17:21	17:51	18:48	19:48
F	Guildford Road & Woodville Road	13:28	13:58	14:28	14:58	15:28	15:58	16:28	16:58	–	17:58	18:54	19:54
G	TAFE William Street & Woodville Road	13:33	14:03	14:33	15:03	15:33	16:03	16:33	17:03	–	18:03	18:59	19:59
H	Parramatta Interchange	13:42	14:12	14:42	15:12	15:42	16:12	16:42	17:12	–	18:12	19:07	20:07

Bankstown to Parramatta

Sunday & Public Holidays													
map ref	Route Number	907	907	907	907	907	907	907	907	907	907	907	907
<b>A</b>	Bankstown Interchange	–	08:15	09:15	10:15	11:15	12:15	13:15	14:15	15:15	16:15	17:15	18:15
<b>B</b>	Bankstown Central	–	08:18	09:18	10:18	11:18	12:18	13:18	14:18	15:18	16:17	17:17	18:17
<b>C</b>	Yagoona Railway Station	–	08:24	09:24	10:24	11:24	12:24	–	14:24	15:24	16:23	17:23	18:23
<b>D</b>	Bass Hill Plaza Hume Highway	07:31	08:31	09:31	10:31	11:31	12:31	13:31	14:31	15:31	16:29	17:29	18:29
<b>E</b>	Villawood Shops Woodville Road	07:41	08:41	09:41	10:41	11:41	12:41	13:41	14:41	15:41	16:38	17:38	18:38
<b>F</b>	Guildford Road & Woodville Road	07:48	08:48	09:48	10:48	11:48	12:48	13:48	14:48	15:48	16:44	17:44	18:44
<b>G</b>	TAFE William Street & Woodville Road	07:53	08:53	09:53	10:53	11:53	12:53	13:53	14:53	15:53	16:49	17:49	18:49
<b>H</b>	Parramatta Interchange	08:02	09:02	10:02	11:02	12:02	13:02	14:02	15:02	16:02	16:57	17:57	18:57

Sunday & Public Holidays (continued...)		
map ref	Route Number	907
<b>A</b>	Bankstown Interchange	19:15
<b>B</b>	Bankstown Central	19:17
<b>C</b>	Yagoona Railway Station	19:23
<b>D</b>	Bass Hill Plaza Hume Highway	19:29
<b>E</b>	Villawood Shops Woodville Road	19:38
<b>F</b>	Guildford Road & Woodville Road	–
<b>G</b>	TAFE William Street & Woodville Road	–
<b>H</b>	Parramatta Interchange	–

Parramatta to Bankstown

Monday to Friday													
map ref	Route Number	907	907	907	907	907	907	907	907	907	907	907	907
H	Parramatta Interchange	-	-	05:57	06:17	-	06:47	-	07:15	07:45	08:10	08:30	08:50
G	TAFE William Street & Woodville Road	-	-	06:03	06:23	-	06:53	-	07:21	07:51	08:16	08:36	08:56
F	Guildford Road & Woodville Road	-	05:36	06:08	06:28	-	06:58	-	07:26	07:56	08:21	08:41	09:01
E	Villawood Shops Woodville Road	05:13	05:43	06:15	06:35	06:50	07:05	07:20	07:34	08:04	08:29	08:49	09:09
D	Bass Hill Plaza car park	05:21	05:51	06:23	06:43	06:58	07:13	07:28	07:44	08:14	08:39	08:59	09:19
C	Yagoona Station	05:30	06:00	06:34	06:54	07:09	07:24	07:39	07:55	08:25	08:50	09:10	09:30
B	Bankstown Central	05:37	06:07	06:41	07:01	07:16	07:33	07:48	07:59	08:39	09:04	09:22	09:42
A	Bankstown Interchange	05:40	06:10	06:44	07:04	07:19	07:36	07:51	08:10	08:42	09:07	09:25	09:45

Monday to Friday (continued...)													
map ref	Route Number	907	907	907	907	907	907	907	907	907	907	907	907
H	Parramatta Interchange	09:20	09:50	10:20	10:50	11:20	11:50	12:20	12:50	13:20	13:50	14:20	14:40
G	TAFE William Street & Woodville Road	09:26	09:56	10:26	10:56	11:26	11:56	12:26	12:56	13:26	13:56	14:27	14:47
F	Guildford Road & Woodville Road	09:31	10:01	10:31	11:01	11:31	12:01	12:31	13:01	13:31	14:01	14:33	14:53
E	Villawood Shops Woodville Road	09:39	10:08	10:38	11:08	11:38	12:08	12:38	13:08	13:38	14:08	14:41	15:01
D	Bass Hill Plaza car park	09:49	10:16	10:46	11:16	11:46	12:16	12:46	13:16	13:46	14:16	14:51	15:11
C	Yagoona Station	10:00	10:27	10:57	11:27	11:57	12:27	12:57	13:27	13:57	14:27	15:00	15:20
B	Bankstown Central	10:12	10:34	11:04	11:34	12:04	12:34	13:04	13:34	14:04	14:34	15:11	15:31
A	Bankstown Interchange	10:15	10:37	11:07	11:37	12:07	12:37	13:07	13:37	14:07	14:37	15:14	15:34


Monday to Friday (continued...)													
map ref	Route Number	907	907	907	907	907	907	907	907	907	907	907	907
H	Parramatta Interchange	15:00	15:20	15:40	16:00	16:20	16:35	16:55	17:15	17:35	17:55	18:25	18:45
G	TAFE William Street & Woodville Road	15:07	15:27	15:47	16:07	16:27	16:42	17:02	17:22	17:42	18:02	18:30	18:50
F	Guildford Road & Woodville Road	15:13	15:33	15:53	16:13	16:33	16:48	17:08	17:28	17:48	18:08	18:34	18:54
E	Villawood Shops Woodville Road	15:21	15:41	16:01	16:21	16:41	16:56	17:16	17:36	17:56	18:16	18:41	19:01
D	Bass Hill Plaza car park	15:31	15:51	16:11	16:31	16:51	17:06	17:26	17:46	18:06	18:26	-	19:08
C	Yagoona Station	15:40	16:00	16:20	16:40	17:00	17:15	17:35	17:55	18:15	18:35	-	19:17
B	Bankstown Central	15:51	16:11	16:31	16:51	17:11	17:26	17:46	18:06	18:26	18:44	-	19:24
A	Bankstown Interchange	15:54	16:14	16:34	16:54	17:14	17:29	17:49	18:09	18:29	18:47	-	19:26













<b>Monday to Friday (continued...)</b>							
map ref	Route Number	907	907	907	907	907	907
<b>H</b>	Parramatta Interchange	D19:15	D19:45	D20:15	D20:45	D21:15	D21:45
<b>G</b>	TAFE William Street & Woodville Road	19:20	19:50	20:20	20:50	21:20	21:50
<b>F</b>	Guildford Road & Woodville Road	19:24	19:54	20:24	20:54	21:24	21:54
<b>E</b>	Villawood Shops Woodville Road	19:31	20:01	20:31	21:01	21:31	–
<b>D</b>	Bass Hill Plaza car park	19:38	20:08	20:38	21:08	21:38	–
<b>C</b>	Yagoona Station	19:47	–	20:47	–	–	–
<b>B</b>	Bankstown Central	19:54	–	20:54	–	–	–
<b>A</b>	Bankstown Interchange	19:56	–	20:56	–	–	–


<b>Saturday</b>													
map ref	Route Number	907	907	907	907	907	907	907	907	907	907	907	907
<b>H</b>	Parramatta Interchange	–	–	07:50	08:20	08:50	09:20	09:50	10:20	10:50	11:20	11:50	12:20
<b>G</b>	TAFE William Street & Woodville Road	–	–	07:56	08:26	08:56	09:26	09:56	10:26	10:56	11:26	11:56	12:26
<b>F</b>	Guildford Road & Woodville Road	07:07	–	08:01	08:31	09:01	09:31	10:01	10:31	11:01	11:31	12:01	12:31
<b>E</b>	Villawood Shops Woodville Road	07:13	07:33	08:08	08:38	09:08	09:38	10:08	10:38	11:08	11:38	12:08	12:38
<b>D</b>	Bass Hill Plaza car park	07:20	07:40	08:16	08:46	09:16	09:46	10:16	10:46	11:16	11:46	12:16	12:46
<b>C</b>	Yagoona Station	07:29	07:49	08:25	08:55	09:25	09:55	10:25	10:55	11:25	11:55	12:25	12:55
<b>B</b>	Bankstown Central	07:35	07:55	08:33	09:03	09:33	10:03	10:33	11:03	11:33	12:03	12:33	13:03
<b>A</b>	Bankstown Interchange	07:37	07:57	08:36	09:06	09:36	10:06	10:36	11:06	11:36	12:06	12:36	13:06

<b>Saturday (continued...)</b>													
map ref	Route Number	907	907	907	907	907	907	907	907	907	907	907	907
<b>H</b>	Parramatta Interchange	12:50	13:20	13:50	14:20	14:50	15:20	15:50	16:20	16:50	17:20	18:20	D19:20
<b>G</b>	TAFE William Street & Woodville Road	12:56	13:26	13:56	14:26	14:56	15:26	15:56	16:26	16:55	17:25	18:25	19:24
<b>F</b>	Guildford Road & Woodville Road	13:01	13:31	14:01	14:31	15:01	15:31	16:01	16:31	17:01	17:29	18:29	19:29
<b>E</b>	Villawood Shops Woodville Road	13:08	13:38	14:08	14:38	15:08	15:38	16:08	16:38	17:08	17:36	18:36	19:36
<b>D</b>	Bass Hill Plaza car park	13:16	13:46	14:16	14:46	15:16	15:46	16:16	16:46	17:16	17:43	18:43	–
<b>C</b>	Yagoona Station	13:25	13:55	14:25	14:55	15:25	15:55	16:25	16:55	–	17:52	18:52	–
<b>B</b>	Bankstown Central	13:33	14:03	14:33	15:03	15:33	16:03	16:33	17:03	–	17:59	18:59	–
<b>A</b>	Bankstown Interchange	13:36	14:06	14:36	15:06	15:36	16:06	16:36	17:06	–	18:01	19:01	–

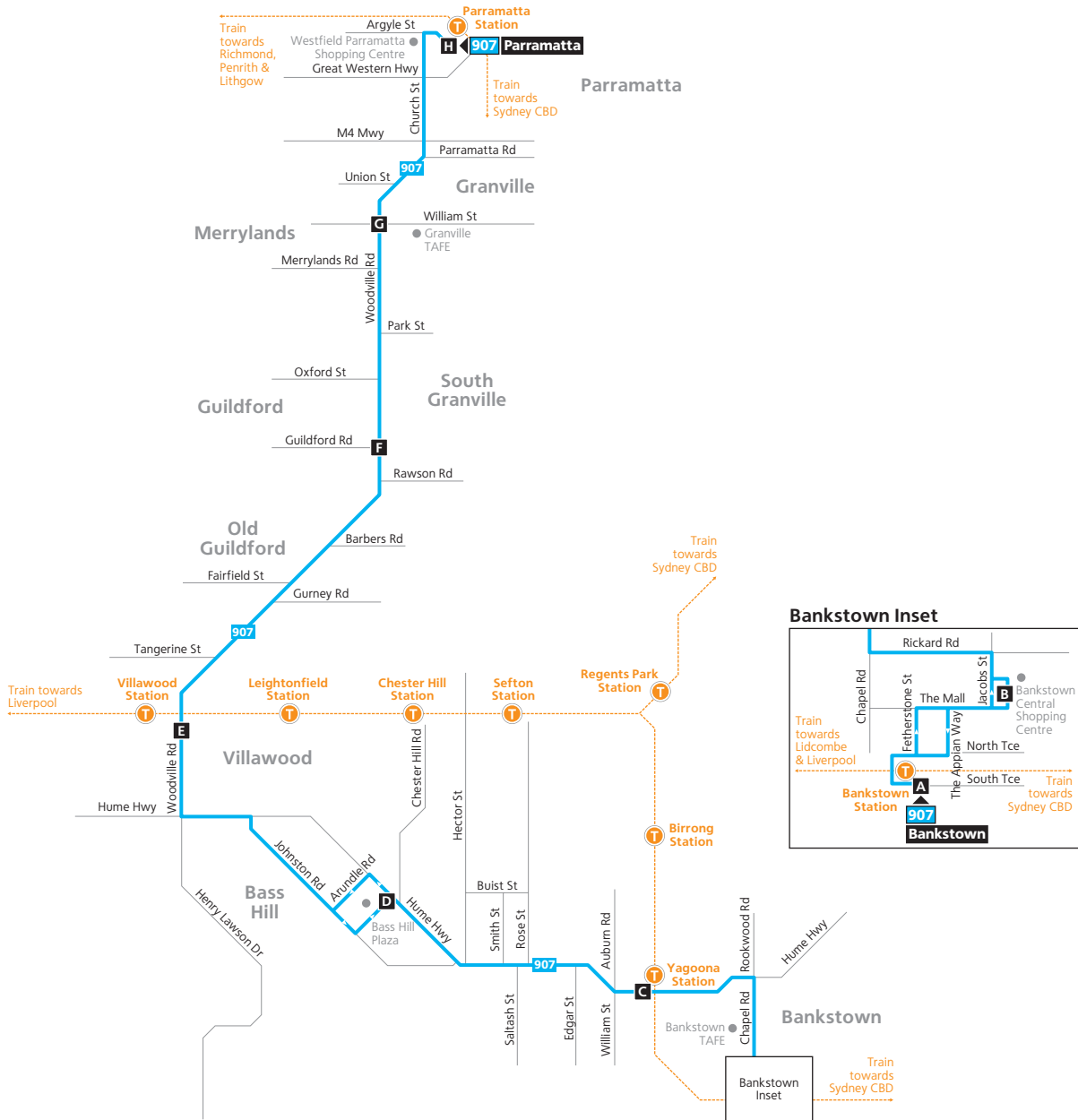


<b>Saturday (continued...)</b>		
<small>map ref</small>	<b>Route Number</b>	<b>907</b>
<b>H</b>	<b>Parramatta Interchange</b>	<b>D20:20</b>
<b>G</b>	<b>TAFE William Street &amp; Woodville Road</b>	<b>20:24</b>
<b>F</b>	<b>Guildford Road &amp; Woodville Road</b>	<b>20:29</b>
<b>E</b>	<b>Villawood Shops Woodville Road</b>	<b>20:36</b>
<b>D</b>	<b>Bass Hill Plaza car park</b>	–
<b>C</b>	<b>Yagoona Station</b>	–
<b>B</b>	<b>Bankstown Central</b>	–
<b>A</b>	<b>Bankstown Interchange</b>	–

<b>Sunday &amp; Public Holidays</b>													
<small>map ref</small>	<b>Route Number</b>	<b>907</b>	<b>907</b>	<b>907</b>	<b>907</b>	<b>907</b>	<b>907</b>	<b>907</b>	<b>907</b>	<b>907</b>	<b>907</b>	<b>907</b>	<b>907</b>
<b>H</b>	<b>Parramatta Interchange</b>	–	08:20	09:20	10:20	11:20	12:20	13:20	14:20	15:20	16:20	17:20	18:20
<b>G</b>	<b>TAFE William Street &amp; Woodville Road</b>	–	08:26	09:26	10:26	11:26	12:26	13:26	14:26	15:26	16:26	17:25	18:25
<b>F</b>	<b>Guildford Road &amp; Woodville Road</b>	–	08:31	09:31	10:31	11:31	12:31	13:31	14:31	15:31	16:31	17:29	18:29
<b>E</b>	<b>Villawood Shops Woodville Road</b>	07:38	08:38	09:38	10:38	11:38	12:38	13:38	14:38	15:38	16:38	17:36	18:36
<b>D</b>	<b>Bass Hill Plaza car park</b>	07:46	08:46	09:46	10:46	11:46	12:46	13:46	14:46	15:46	16:46	17:43	18:43
<b>C</b>	<b>Yagoona Station</b>	07:56	08:56	09:56	10:56	11:56	12:56	13:56	14:56	15:56	16:56	17:52	18:52
<b>B</b>	<b>Bankstown Central</b>	08:04	09:04	10:04	11:04	12:04	13:04	14:04	15:04	16:04	17:04	17:59	18:59
<b>A</b>	<b>Bankstown Interchange</b>	08:06	09:06	10:06	11:06	12:06	13:06	14:06	15:06	16:06	17:06	18:01	19:01

<b>Sunday &amp; Public Holidays (continued...)</b>		
<small>map ref</small>	<b>Route Number</b>	<b>907</b>
<b>H</b>	<b>Parramatta Interchange</b>	<b>D19:20</b>
<b>G</b>	<b>TAFE William Street &amp; Woodville Road</b>	<b>19:24</b>
<b>F</b>	<b>Guildford Road &amp; Woodville Road</b>	<b>19:29</b>
<b>E</b>	<b>Villawood Shops Woodville Road</b>	<b>19:36</b>
<b>D</b>	<b>Bass Hill Plaza car park</b>	–
<b>C</b>	<b>Yagoona Station</b>	–
<b>B</b>	<b>Bankstown Central</b>	–
<b>A</b>	<b>Bankstown Interchange</b>	–

# Route 907



## Legend

- Bus route
- A Timing point
- 907 Bus route number
- T Train line/station

