

908

B

Merrylands to Bankstown

servicing Auburn, Berala & Regents Park



How to use this timetable

This timetable provides a snap shot of service information in 24-hour time (e.g. 5am = 05:00, 5pm = 17:00). Information contained in this timetable is subject to change without notice. Please note that timetables do not include minor stops, additional trips for special events, short term changes, holiday timetable changes, real-time information or any disruption alerts.

For the most up-to-date times, use the Trip Planner or Departures on transportnsw.info

Real-time trip planning

You can plan your trip with real-time information using the Trip Planner or Departures on transportnsw.info or by downloading travel apps on your smartphone or tablet.

The Trip Planner, Departures and travel apps offer various features:

- favourite your regular trips
- see where your service is on the route
- get estimated pick up and arrival times
- receive service updates
- find nearby stations, stops, wharves and routes
- check accessibility information.

Find the latest apps at transportnsw.info/apps

Accessible services

All new buses are wheelchair-accessible with low-level floors and space for wheelchairs, prams or strollers. Look for the  symbol in this timetable. Some older buses may not have all the features you need. There will be more accessible services as older buses are replaced.

We try to make sure accessible buses run as intended. If an accessible bus is not available for a scheduled route, we apologise for the inconvenience.

Who is providing my bus services?

The bus services shown in this timetable are run by Transdev NSW.

Fares

To travel on public transport in Sydney and surrounding regions, an Opal card is the cheapest and easiest ticket option.

An Opal card is a smartcard you keep and reuse. You put credit onto the card then tap on and tap off to pay your fares throughout Sydney, the Blue Mountains, Central Coast, Hunter and Illawarra, along with Intercity Trains in the Southern Highlands and South Coast.

Fares are based on:

- the type of Opal card you use
- the distance you travel from tap on to tap off
- the mode of transport you choose
- any Opal benefits such as discounts and capped fares that apply.

Find out about Opal fares and benefits at transportnsw.info/opal

Which Opal card is right for you?

Adult – For customers 16 years and over who are not entitled to any concessions.

Child/Youth – For children aged 4-15 and eligible secondary students.

Gold Senior/Pensioner – For eligible NSW and interstate seniors, pensioners, war widows/ers and asylum seekers.

Concession – For eligible tertiary students, job seekers, apprentices and trainees.

How to apply


You can get an Adult and Child/Youth Opal cards over the counter at thousands of Opal retailers that display the Opal sign . To find your nearest retailer or order online, visit transportnsw.info/opal

If you are eligible to travel with concession fares you can apply for a Gold Senior/Pensioner or Concession Opal card. Visit transportnsw.info/opal or call **13 67 25 (13 OPAL)** for more information.

Valid from: 26/11/2017

NOTE: Information is correct as of the above date. For the most up-to-date times, use the Trip Planner on transportnsw.info

Explanation of definitions and symbols

M	Bus diverts from Auburn Rd via L Mary R Park R South to Auburn Station, stopping at station side.
S	Bus operates on school days only.
X	Change buses at Auburn Station for travel to South Granville.
W	Bus commences from corner Clyde Street & Stafford Street 3 minutes earlier.
	Wheelchair Accessible.

Timing points

- A** Merrylands Station
- B** Granville TAFE William Street
- C** Rawson Road & Excelsior Street
- D** Clyde Street & Mona Street
- E** Auburn Station South Parade
- F** Auburn Hospital Hargrave Road
- G** Berala Station Campbell Street
- H** Regents Park Station Amy Street
- I** Ferrier Road & Auburn Road
- J** Bankstown Central
- K** Bankstown Interchange

Merrylands to Bankstown

Monday to Friday												
map ref	Route Number	908	908	908	908	908	908	908	908	908	908	
A	Merrylands Station	-	-	07:25	S07:50	08:35	09:05	10:05	11:05	12:05	13:05	14:05
B	Granville TAFE William Street	-	-	07:30	S07:55	08:40	09:10	10:10	11:10	12:10	13:10	14:10
C	Rawson Road & Excelsior Street	-	07:27	07:39	-	08:49	09:19	10:19	11:19	12:19	13:19	14:19
D	Clyde Street & Mona Street	W06:49	07:35	07:46	-	08:56	09:26	10:26	11:26	12:26	13:26	14:26
E	Auburn Station South Parade	06:55	07:50	07:54	-	09:04	09:34	10:34	11:34	12:34	13:34	14:34
F	Auburn Hospital Hargrave Road	06:58	-	07:58	-	09:08	09:38	10:38	11:38	12:38	13:38	14:38
G	Berala Station Campbell Street	07:06	-	08:06	-	09:16	09:46	10:46	11:46	12:46	13:46	14:46
H	Regents Park Station Amy Street	07:14	-	08:14	-	09:24	09:54	10:54	11:54	12:54	13:54	14:54
I	Ferrier Road & Auburn Road	07:22	-	08:22	-	09:32	10:02	11:02	12:02	13:02	14:02	15:02
J	Bankstown Central	07:35	-	08:40	-	09:47	10:15	11:15	12:15	13:15	14:15	15:15
K	Bankstown Interchange	07:38	-	08:43	-	09:50	10:18	11:18	12:18	13:18	14:18	15:18

Monday to Friday (continued...)							
map ref	Route Number	908	908	908	908		
A	Merrylands Station	14:50	15:35	16:35	-	17:45	-
B	Granville TAFE William Street	14:55	15:40	16:39	-	17:49	-
C	Rawson Road & Excelsior Street	15:04	15:49	16:47	-	17:57	-
D	Clyde Street & Mona Street	15:11	15:56	16:54	-	18:04	-
E	Auburn Station South Parade	15:24	16:04	17:02	17:37	18:12	18:32
F	Auburn Hospital Hargrave Road	15:28	16:08	17:06	17:41	18:16	18:36
G	Berala Station Campbell Street	15:36	16:16	17:13	17:48	18:23	18:43
H	Regents Park Station Amy Street	15:44	16:24	17:20	17:55	18:30	18:50
I	Ferrier Road & Auburn Road	15:52	16:32	17:28	-	-	-
J	Bankstown Central	16:07	16:47	17:43	-	-	-
K	Bankstown Interchange	16:10	16:50	17:46	-	-	-

Saturday											
map ref	Route Number	908	908	908	908	908	908	908	908	908	908
A	Merrylands Station	–	–	09:35	10:35	11:32	12:32	13:32	14:32	15:32	–
B	Granville TAFE William Street	–	–	09:40	10:40	11:37	12:37	13:37	14:37	15:37	–
C	Rawson Road & Excelsior Street	07:49	08:49	09:49	10:49	11:46	12:46	13:46	14:46	15:46	–
D	Clyde Street & Mona Street	07:56	08:56	09:56	10:56	11:53	12:53	13:53	14:53	15:53	–
E	Auburn Station South Parade	08:04	09:04	10:04	11:04	12:01	13:01	14:01	15:01	16:01	17:34
F	Auburn Hospital Hargrave Road	08:08	09:08	10:08	11:08	12:05	13:05	14:05	15:05	16:05	17:38
G	Berala Station Campbell Street	08:16	09:16	10:16	11:16	12:13	13:13	14:13	15:13	16:13	17:46
H	Regents Park Station Amy Street	08:24	09:24	10:24	11:24	12:21	13:21	14:21	15:21	16:21	17:54
I	Ferrier Road & Auburn Road	08:32	09:32	10:32	11:32	12:29	13:29	14:29	15:29	16:29	–
J	Bankstown Central	08:47	09:47	10:47	11:47	12:44	13:44	14:44	15:44	16:44	–
K	Bankstown Interchange	08:50	09:50	10:50	11:50	12:47	13:47	14:47	15:47	16:47	–

Sunday & Public Holidays											
map ref	Route Number	908	908	908	908	908	908	908	908	908	908
A	Merrylands Station	–	–	09:45	10:45	11:45	12:45	13:45	14:45	15:45	16:15
B	Granville TAFE William Street	–	–	09:50	10:50	11:50	12:50	13:50	14:50	15:50	16:20
C	Rawson Road & Excelsior Street	–	–	09:59	10:59	11:59	12:59	13:59	14:59	15:59	16:29
D	Clyde Street & Mona Street	W08:46	W09:36	10:06	11:06	12:06	13:06	14:06	15:06	16:06	–
E	Auburn Station South Parade	08:54	09:44	10:14	11:14	12:14	13:14	14:14	15:14	16:14	–
F	Auburn Hospital Hargrave Road	–	09:48	10:18	11:18	12:18	13:18	14:18	15:18	16:18	–

Bankstown to Merrylands

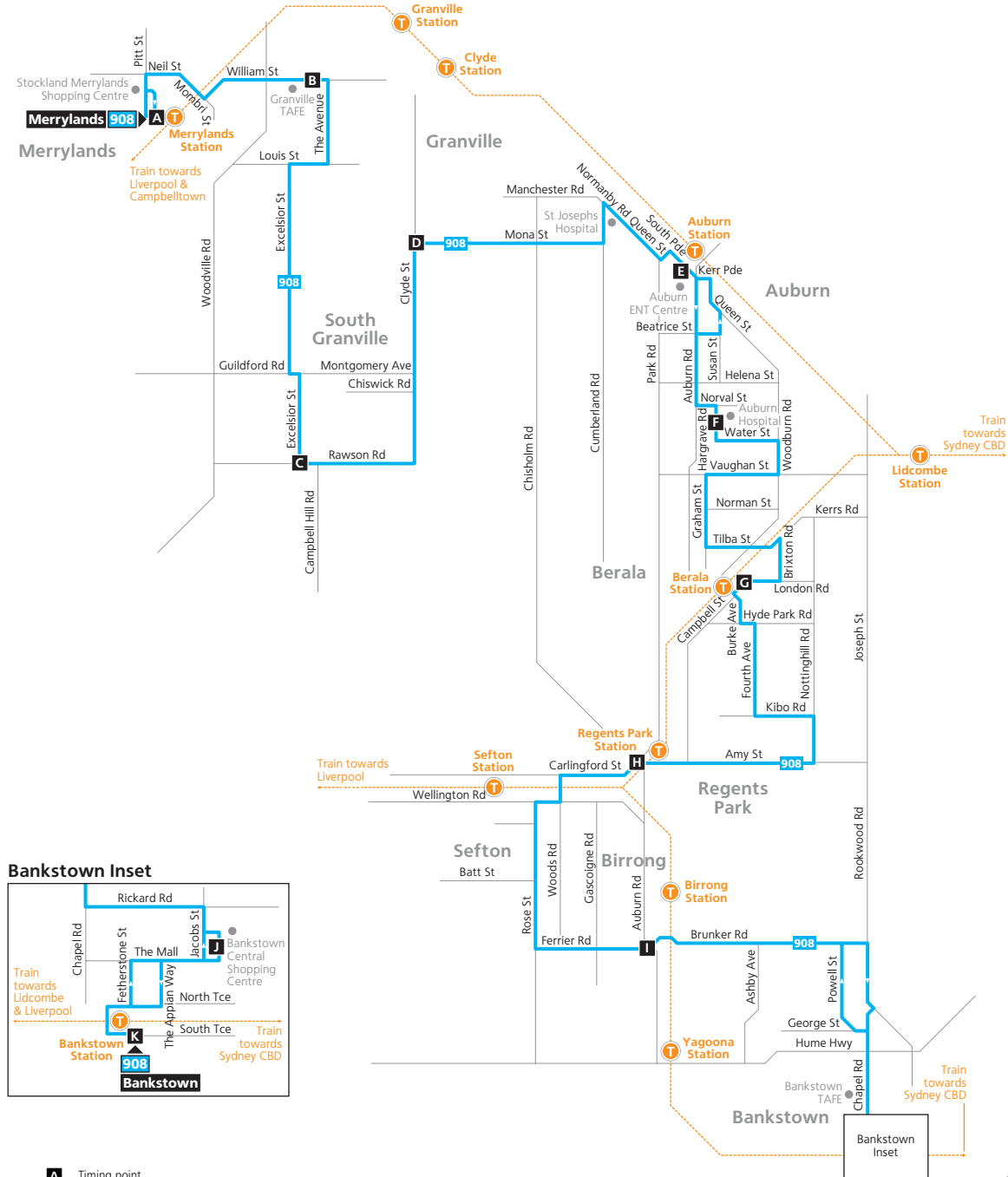
Monday to Friday												
map ref	Route Number	908	908	908	908	908	908	908	908	908	908	908
K	Bankstown Interchange	–	–	–	07:25	08:33	09:35	10:35	11:35	12:35	13:35	14:35
J	Bankstown Central	–	–	–	07:28	08:36	09:38	10:38	11:38	12:38	13:38	14:38
I	Ferrier Road & Auburn Road	–	–	–	07:37	08:45	09:47	10:47	11:47	12:47	13:47	14:47
H	Regents Park Station Amy Street	06:26	06:51	07:21	07:51	08:56	09:56	10:56	11:56	12:56	13:56	14:56
G	Berala Station Campbell Street	06:34	06:59	07:29	07:59	09:04	10:04	11:04	12:04	13:04	14:04	15:04
F	Auburn Hospital Hargrave Road	06:41	07:06	07:36	08:06	09:11	10:11	11:11	12:11	13:11	14:11	M 15:11
E	Auburn Station, South Pde	06:49	07:14	07:49	08:19	09:19	10:19	11:19	12:19	13:19	14:19	X 15:22
D	Clyde Street & Mona Street	06:55	07:20	07:55	08:25	09:25	10:25	11:25	12:25	13:25	14:25	15:34
C	Rawson Road & Excelsior Street	07:02	07:27	08:02	08:32	09:32	10:32	11:32	12:32	13:32	14:32	15:43
B	Granville TAFE William Street	07:12	07:37	08:12	08:45	09:45	10:42	11:42	12:42	13:42	14:42	–
A	Merrylands Station	07:20	07:45	08:20	08:55	09:55	10:50	11:50	12:50	13:50	14:50	–

Monday to Friday (continued...)					
map ref	Route Number	908	908	908	908
K	Bankstown Interchange	15:05	16:20	16:55	17:50
J	Bankstown Central	15:08	16:23	16:58	17:53
I	Ferrier Road & Auburn Road	15:19	16:34	17:06	18:01
H	Regents Park Station Amy Street	15:28	16:43	17:15	18:10
G	Berala Station Campbell Street	15:36	16:51	17:22	18:17
F	Auburn Hospital Hargrave Road	15:44	16:59	17:29	18:24
E	Auburn Station, South Pde	15:52	17:07	M 17:34	M 18:29
D	Clyde Street & Mona Street	15:58	17:13	–	–
C	Rawson Road & Excelsior Street	16:05	17:20	–	–
B	Granville TAFE William Street	16:15	17:30	–	–
A	Merrylands Station	16:25	17:40	–	–

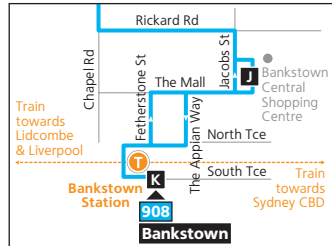
Saturday											
map ref	Route Number	908	908	908	908	908	908	908	908	908	908
K	Bankstown Interchange	07:46	08:46	09:46	10:46	11:45	12:45	13:45	14:45	15:45	16:45
J	Bankstown Central	07:49	08:49	09:49	10:49	11:48	12:48	13:48	14:48	15:48	16:48
I	Ferrier Road & Auburn Road	07:58	08:58	09:58	10:58	11:57	12:57	13:57	14:57	15:57	16:57
H	Regents Park Station Amy Street	08:07	09:07	10:07	11:07	12:06	13:06	14:06	15:06	16:06	17:06
G	Berala Station Campbell Street	08:15	09:15	10:15	11:15	12:14	13:14	14:14	15:14	16:14	17:14
F	Auburn Hospital Hargrave Road	08:22	09:22	10:22	11:22	12:21	13:21	14:21	15:21	16:21	M 17:21
E	Auburn Station, South Pde	08:30	09:30	10:30	11:30	12:29	13:29	14:29	15:29	16:29	17:29
D	Clyde Street & Mona Street	08:36	09:36	10:36	11:36	12:35	13:35	14:35	15:35	16:35	–
C	Rawson Road & Excelsior Street	08:43	09:43	10:43	11:43	12:42	13:42	14:42	15:42	16:42	–
B	Granville TAFE William Street	08:53	09:53	10:53	11:53	12:52	13:52	14:52	15:52	–	–
A	Merrylands Station	09:01	10:01	11:01	12:01	13:00	14:00	15:00	16:00	–	–

Sunday & Public Holidays										
map ref	Route Number	908	908	908	908	908	908	908	908	908
F	Auburn Hospital Hargrave Road	–	09:51	10:21	11:21	12:21	13:21	14:21	15:21	16:21
E	Auburn Station, South Pde	08:59	09:59	10:29	11:29	12:29	13:29	14:29	15:29	16:29
D	Clyde Street & Mona Street	09:05	10:05	10:35	11:35	12:35	13:35	14:35	15:35	16:35
C	Rawson Road & Excelsior Street	09:12	10:12	10:42	11:42	12:42	13:42	14:42	15:42	16:42
B	Granville TAFE William Street	09:17	10:22	10:52	11:52	12:52	13:52	14:52	15:52	–
A	Merrylands Station	09:30	10:30	11:00	12:00	13:00	14:00	15:00	16:00	–

Route 908



Bankstown Inset



- Legend**
- Bus route
 - 908 Bus route number
 - A Timing point
 - T Train line/station