

923

B

Panania to Bankstown
servicing Revesby



How to use this timetable

This timetable provides a snap shot of service information in 24-hour time (e.g. 5am = 05:00, 5pm = 17:00). Information contained in this timetable is subject to change without notice. Please note that timetables do not include minor stops, additional trips for special events, short term changes, holiday timetable changes, real-time information or any disruption alerts.

For the most up-to-date times, use the Trip Planner or Departures on transportnsw.info

Real-time trip planning

You can plan your trip with real-time information using the Trip Planner or Departures on transportnsw.info or by downloading travel apps on your smartphone or tablet.

The Trip Planner, Departures and travel apps offer various features:

- favourite your regular trips
- see where your service is on the route
- get estimated pick up and arrival times
- receive service updates
- find nearby stations, stops, wharves and routes
- check accessibility information.

Find the latest apps at transportnsw.info/apps

Accessible services

All new buses are wheelchair-accessible with low-level floors and space for wheelchairs, prams or strollers. Look for the  symbol in this timetable. Some older buses may not have all the features you need. There will be more accessible services as older buses are replaced.

We try to make sure accessible buses run as intended. If an accessible bus is not available for a scheduled route, we apologise for the inconvenience.

Who is providing my bus services?

The bus services shown in this timetable are run by Transdev NSW.

Fares

To travel on public transport in Sydney and surrounding regions, an Opal card is the cheapest and easiest ticket option.

An Opal card is a smartcard you keep and reuse. You put credit onto the card then tap on and tap off to pay your fares throughout Sydney, the Blue Mountains, Central Coast, Hunter and Illawarra, along with Intercity Trains in the Southern Highlands and South Coast.

Fares are based on:

- the type of Opal card you use
- the distance you travel from tap on to tap off
- the mode of transport you choose
- any Opal benefits such as discounts and capped fares that apply.

Find out about Opal fares and benefits at transportnsw.info/opal

Which Opal card is right for you?

Adult – For customers 16 years and over who are not entitled to any concessions.

Child/Youth – For children aged 4-15 and eligible secondary students.

Gold Senior/Pensioner – For eligible NSW and interstate seniors, pensioners, war widows/ers and asylum seekers.

Concession – For eligible tertiary students, job seekers, apprentices and trainees.

How to apply


You can get an Adult and Child/Youth Opal cards over the counter at thousands of Opal retailers that display the Opal sign . To find your nearest retailer or order online, visit transportnsw.info/opal

If you are eligible to travel with concession fares you can apply for a Gold Senior/Pensioner or Concession Opal card. Visit transportnsw.info/opal or call **13 67 25 (13 OPAL)** for more information.

Valid from: 26/11/2017

NOTE: Information is correct as of the above date. For the most up-to-date times, use the Trip Planner on transportnsw.info

Explanation of definitions and symbols

D	Bus operates between Panania Station and Burns Road via Picnic Point Boatshed.
E	On Mondays, Wednesdays and Fridays during school term, bus diverts via Turvey Street and Gibson Avenue and does NOT operate along Canterbury Road.
T	Bus terminates at Panania Post Office.
X	Catch connecting Route 922 bus from Bankstown and change to Route 923 bus at corner Beaconsfield Street & The River Road.
Y	Bus diverts via Carinya Road (top of hill).
	Wheelchair Accessible.

Timing points

- A** Panania Station
- B** Burns Road & Picnic Point Road
- C** Picnic Point High School
- D** Revesby Station Marco Avenue
- E** The River Road & Beaconsfield Street
- F** Eldridge Road & Chapel Road
- G** Bankstown Interchange
- H** Bankstown Central

Panania to Bankstown




Monday to Friday												
map ref	Route Number	923	923	923	923	923	923	923	923	923	923	923
A	Panania Station	05:20	05:53	06:24	06:48	07:18	07:53	08:18	08:53	09:13	09:43	10:13
B	Burns Road & Picnic Point Road	05:25	05:58	06:29	06:53	07:23	07:58	08:23	08:58	09:18	09:48	10:18
C	Picnic Point High School	05:29	06:02	06:33	06:57	07:27	08:02	08:27	09:02	09:22	09:52	10:22
D	Revesby Station Marco Avenue	05:35	06:08	06:39	07:03	07:33	08:08	08:33	09:08	09:28	09:58	10:28
E	The River Road & Beaconsfield Street	05:38	06:12	06:43	07:07	07:37	08:12	08:37	09:12	09:32	10:02	10:32
F	Eldridge Road & Chapel Road	05:42	06:16	06:47	07:12	07:42	08:17	08:41	09:16	09:36	10:06	10:37
G	Bankstown Interchange	05:47	06:22	06:53	07:19	07:49	08:24	08:49	09:24	09:44	10:14	10:44
H	Bankstown Central	05:49	06:25	06:56	07:22	07:52	08:27	08:52	09:27	09:47	10:17	10:47











Monday to Friday (continued...)												
map ref	Route Number	923	923	923	923	923	923	923	923	923	923	923
A	Panania Station	10:43	11:13	11:43	12:13	12:43	13:13	13:38	14:13	14:38	15:08	–
B	Burns Road & Picnic Point Road	10:48	11:18	11:48	12:18	12:48	13:18	13:48	14:18	14:43	15:13	–
C	Picnic Point High School	10:52	11:22	11:52	12:22	12:52	13:22	13:52	14:22	14:47	15:17	–
D	Revesby Station Marco Avenue	10:58	11:28	11:58	12:28	12:58	13:28	13:58	14:28	14:53	15:23	–
E	The River Road & Beaconsfield Street	11:02	11:32	12:02	12:32	13:02	13:32	14:02	14:32	E14:57	15:27	15:42
F	Eldridge Road & Chapel Road	11:06	11:36	12:06	12:36	13:06	13:36	14:06	14:36	15:10	15:32	15:47
G	Bankstown Interchange	11:12	11:42	12:12	12:42	13:12	13:42	14:12	14:42	15:17	15:39	15:54
H	Bankstown Central	11:15	11:45	12:15	12:45	13:15	13:45	14:15	14:45	15:20	15:42	15:57

Panania to Bankstown

Monday to Friday (continued...)										
<small>map ref</small>	Route Number	923	923	923	923	923	923	923	923	923
A	Panania Station	D15:34	D16:06	16:43	17:13	18:08	18:38	19:32	–	21:32
B	Burns Road & Picnic Point Road	15:38	16:10	16:48	17:18	18:13	18:43	19:36	20:16	21:36
C	Picnic Point High School	15:52	16:24	16:52	17:22	18:17	18:47	19:39	20:19	21:39
D	Revesby Station Marco Avenue	15:58	16:30	16:58	17:28	18:23	18:53	19:44	20:24	21:44
E	The River Road & Beaconsfield Street	16:02	16:34	17:02	17:32	18:27	–	19:47	20:27	21:47
F	Eldridge Road & Chapel Road	16:07	16:39	17:07	17:37	18:31	–	19:51	20:31	21:51
G	Bankstown Interchange	16:14	16:46	17:14	17:44	18:37	–	19:57	20:37	21:57
H	Bankstown Central	16:17	16:49	17:17	17:47	18:40	–	19:59	20:39	21:59

Saturday												
<small>map ref</small>	Route Number	923	923	923	923	923	923	923	923	923	923	923
A	Panania Station	06:28	07:33	08:38	09:38	10:38	11:38	12:38	13:38	14:38	15:38	16:25
B	Burns Road & Picnic Point Road	06:32	07:38	08:43	09:43	10:43	11:43	12:43	13:43	14:43	15:43	16:30
C	Picnic Point High School	06:36	07:42	08:47	09:47	10:47	11:47	12:47	13:47	14:47	15:47	16:34
D	Revesby Station Marco Avenue	06:42	07:48	08:53	09:53	10:53	11:53	12:53	13:53	14:53	15:53	16:40
E	The River Road & Beaconsfield Street	06:45	07:52	08:57	09:57	10:57	11:57	12:57	13:57	14:57	15:57	16:44
F	Eldridge Road & Chapel Road	06:49	07:56	09:01	10:01	11:01	12:01	13:01	14:01	15:01	16:01	16:48
G	Bankstown Interchange	06:55	08:02	09:07	10:07	11:07	12:07	13:07	14:07	15:07	16:07	16:54
H	Bankstown Central	06:57	08:04	09:10	10:10	11:10	12:10	13:10	14:10	15:10	16:10	16:57







Saturday (continued...)				
<small>map ref</small>	Route Number	923	923	923
A	Panania Station	17:25	18:35	19:35
B	Burns Road & Picnic Point Road	17:30	18:39	19:39
C	Picnic Point High School	17:34	18:42	19:42
D	Revesby Station Marco Avenue	17:40	18:47	19:47
E	The River Road & Beaconsfield Street	17:44	18:50	19:50
F	Eldridge Road & Chapel Road	17:48	18:54	19:54
G	Bankstown Interchange	17:54	19:00	20:00
H	Bankstown Central	17:57	19:02	20:02












Sunday & Public Holidays											
<small>map ref</small>	Route Number	923	923	923	923	923	923	923	923	923	923
A	Panania Station	–	–	–	–	–	–	–	–	–	–
B	Burns Road & Picnic Point Road	08:36	09:36	10:36	11:36	12:36	13:36	14:36	15:36	16:36	17:36
C	Picnic Point High School	08:40	09:40	10:40	11:40	12:40	13:40	14:40	15:40	16:40	17:40
D	Revesby Station Marco Avenue	08:46	09:46	10:46	11:46	12:46	13:46	14:46	15:46	16:46	17:46
E	The River Road & Beaconsfield Street	08:50	09:50	10:50	11:50	12:50	13:50	14:50	15:50	16:50	17:50
F	Eldridge Road & Chapel Road	08:54	09:54	10:54	11:54	12:54	13:54	14:54	15:54	16:54	–
G	Bankstown Interchange	09:00	10:00	11:00	12:00	13:00	14:00	15:00	16:00	17:00	–
H	Bankstown Central	09:03	10:03	11:03	12:03	13:03	14:03	15:03	16:03	17:03	–

Bankstown to Panania

Monday to Friday												
map ref	Route Number	923	923	923	923	923	923	923	923	923	923	
H	Bankstown Central	X05:52	06:40	07:10	07:35	08:05	08:25	08:55	09:30	10:05	10:35	11:05
G	Bankstown Interchange	X05:54	06:44	07:14	07:39	08:09	08:29	08:59	09:34	10:09	10:39	11:09
F	Eldridge Road & Chapel Road	X05:59	06:49	07:19	07:44	08:15	08:35	09:05	09:40	10:15	10:45	11:15
E	The River Road & Beaconsfield Street	06:04	06:53	07:23	07:48	08:20	08:40	09:10	09:45	10:19	10:49	11:19
D	Revesby Station Marco Avenue	06:09	06:58	07:28	07:53	08:25	08:45	09:15	09:50	10:23	10:53	11:23
C	Picnic Point High School	06:14	07:03	07:33	07:58	08:31	08:51	09:21	09:56	10:28	10:58	11:28
B	Burns Road & Picnic Point Road	06:17	DY07:06	D07:36	D08:01	08:35	08:55	09:25	Y10:00	10:31	11:01	11:31
A	Panania Station	T06:22	D07:18	D07:53	D08:13	08:45	09:00	09:30	10:10	10:36	11:06	11:36

Monday to Friday (continued...)												
map ref	Route Number	923	923	923	923	923	923	923	923	923	923	
H	Bankstown Central	11:35	12:05	12:35	13:05	13:35	14:00	14:30	14:58	15:30	16:00	16:30
G	Bankstown Interchange	11:39	12:09	12:39	13:09	13:39	14:04	14:34	15:02	15:34	16:04	16:34
F	Eldridge Road & Chapel Road	11:45	12:15	12:45	13:15	13:45	14:10	14:40	15:08	15:40	16:10	16:40
E	The River Road & Beaconsfield Street	11:49	12:19	12:49	13:19	13:49	14:15	14:45	15:13	15:45	16:15	16:45
D	Revesby Station Marco Avenue	11:53	12:23	12:53	13:23	13:53	14:20	14:50	15:18	15:50	16:20	16:50
C	Picnic Point High School	11:58	12:28	12:58	13:28	13:58	14:26	14:56	15:24	15:56	16:26	16:56
B	Burns Road & Picnic Point Road	12:01	12:31	13:01	13:31	14:01	14:30	15:00	15:28	16:00	16:30	17:00
A	Panania Station	12:06	12:36	13:06	13:36	14:06	14:35	15:05	15:33	16:05	16:35	17:05

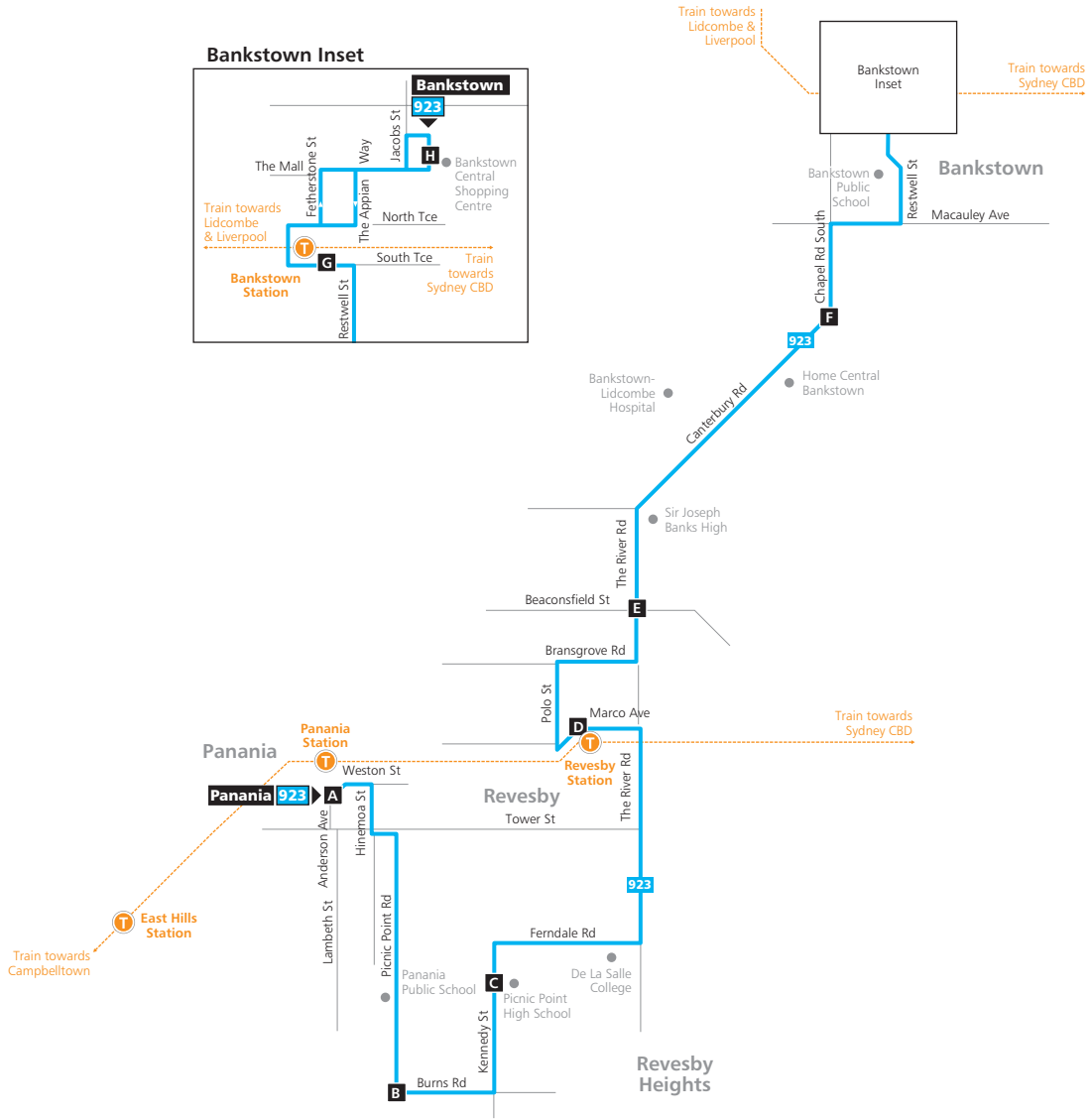
Monday to Friday (continued...)								
<small>map ref</small>	Route Number	923	923	923	923	923	923	
H	Bankstown Central	17:00	17:30	18:00	19:02	20:02	21:02	22:02
G	Bankstown Interchange	17:04	17:34	18:04	19:05	20:05	21:05	22:05
F	Eldridge Road & Chapel Road	17:10	17:40	18:10	19:10	20:10	21:10	22:10
E	The River Road & Beaconsfield Street	17:15	17:45	18:15	19:14	20:14	21:14	22:14
D	Revesby Station Marco Avenue	17:20	17:50	18:20	19:18	20:18	21:18	22:18
C	Picnic Point High School	17:26	17:56	18:26	19:23	20:23	21:23	22:23
B	Burns Road & Picnic Point Road	17:30	18:00	18:30	19:26	20:26	21:26	22:26
A	Panania Station	17:35	18:05	18:35	19:31	20:31	21:31	22:31

Saturday												
<small>map ref</small>	Route Number	923	923	923	923	923	923	923	923	923	923	923
H	Bankstown Central	07:02	08:07	09:02	10:02	11:02	12:02	13:02	14:02	15:02	16:02	17:02
G	Bankstown Interchange	07:06	08:11	09:06	10:06	11:06	12:06	13:06	14:06	15:06	16:06	17:06
F	Eldridge Road & Chapel Road	07:12	08:17	09:12	10:12	11:12	12:12	13:12	14:12	15:12	16:12	17:12
E	The River Road & Beaconsfield Street	07:16	08:21	09:16	10:16	11:16	12:16	13:16	14:16	15:16	16:16	17:16
D	Revesby Station Marco Avenue	07:20	08:25	09:20	10:20	11:20	12:20	13:20	14:20	15:20	16:20	17:20
C	Picnic Point High School	07:25	08:30	09:25	10:25	11:25	12:25	13:25	14:25	15:25	16:25	17:25
B	Burns Road & Picnic Point Road	07:28	08:33	09:28	10:28	11:28	12:28	13:28	14:28	15:28	16:28	17:28
A	Panania Station	07:33	08:38	09:33	10:33	11:33	12:33	13:33	14:33	15:33	16:33	17:33

Saturday (continued...)				
<small>map ref</small>	Route Number	923	923	923
H	Bankstown Central	18:02	19:05	20:05
G	Bankstown Interchange	18:06	19:08	20:08
F	Eldridge Road & Chapel Road	18:12	19:13	20:13
E	The River Road & Beaconsfield Street	18:16	19:17	20:17
D	Revesby Station Marco Avenue	18:20	19:21	20:21
C	Picnic Point High School	18:25	19:26	20:26
B	Burns Road & Picnic Point Road	18:28	19:29	20:29
A	Panania Station	18:33	19:34	20:34

Sunday & Public Holidays												
<small>map ref</small>	Route Number	923	923	923	923	923	923	923	923	923	923	923
H	Bankstown Central	–	09:10	10:10	11:10	12:10	13:10	14:10	15:10	16:10	17:10	18:10
G	Bankstown Interchange	–	09:13	10:13	11:13	12:13	13:13	14:13	15:13	16:13	17:13	18:13
F	Eldridge Road & Chapel Road	–	09:19	10:19	11:19	12:19	13:19	14:19	15:19	16:19	17:19	18:19
E	The River Road & Beaconsfield Street	–	09:23	10:23	11:23	12:23	13:23	14:23	15:23	16:23	17:23	18:23
D	Revesby Station Marco Avenue	08:27	09:27	10:27	11:27	12:27	13:27	14:27	15:27	16:27	17:27	18:27
C	Picnic Point High School	08:32	09:32	10:32	11:32	12:32	13:32	14:32	15:32	16:32	17:32	–
B	Burns Road & Picnic Point Road	08:35	09:35	10:35	11:35	12:35	13:35	14:35	15:35	16:35	17:35	–
A	Panania Station	–	–	–	–	–	–	–	–	–	–	–

Routes 923



Legend

- Bus route
- 923 Bus route number
- A** Timing point
- T** Train line/station

