

924

B

**East Hills & Panania to Bankstown**  
servicing Revesby



## How to use this timetable

This timetable provides a snap shot of service information in 24-hour time (e.g. 5am = 05:00, 5pm = 17:00). Information contained in this timetable is subject to change without notice. Please note that timetables do not include minor stops, additional trips for special events, short term changes, holiday timetable changes, real-time information or any disruption alerts.

For the most up-to-date times, use the Trip Planner or Departures on [transportnsw.info](http://transportnsw.info)

## Real-time trip planning


You can plan your trip with real-time information using the Trip Planner or Departures on [transportnsw.info](http://transportnsw.info) or by downloading travel apps on your smartphone or tablet.

The Trip Planner, Departures and travel apps offer various features:

- favourite your regular trips
- see where your service is on the route
- get estimated pick up and arrival times
- receive service updates
- find nearby stations, stops, wharves and routes
- check accessibility information.

Find the latest apps at [transportnsw.info/apps](http://transportnsw.info/apps)

## Accessible services

All new buses are wheelchair-accessible with low-level floors and space for wheelchairs, prams or strollers. Look for the  symbol in this timetable. Some older buses may not have all the features you need. There will be more accessible services as older buses are replaced.

We try to make sure accessible buses run as intended. If an accessible bus is not available for a scheduled route, we apologise for the inconvenience.

## Who is providing my bus services?

The bus services shown in this timetable are run by Transdev NSW.

## Fares

To travel on public transport in Sydney and surrounding regions, an Opal card is the cheapest and easiest ticket option.

An Opal card is a smartcard you keep and reuse. You put credit onto the card then tap on and tap off to pay your fares throughout Sydney, the Blue Mountains, Central Coast, Hunter and Illawarra, along with Intercity Trains in the Southern Highlands and South Coast.

Fares are based on:

- the type of Opal card you use
- the distance you travel from tap on to tap off
- the mode of transport you choose
- any Opal benefits such as discounts and capped fares that apply.

Find out about Opal fares and benefits at [transportnsw.info/opal](http://transportnsw.info/opal)

## Which Opal card is right for you?

**Adult** – For customers 16 years and over who are not entitled to any concessions.

**Child/Youth** – For children aged 4-15 and eligible secondary students.

**Gold Senior/Pensioner** – For eligible NSW and interstate seniors, pensioners, war widows/ers and asylum seekers.

**Concession** – For eligible tertiary students, job seekers, apprentices and trainees.

## How to apply

You can get an Adult and Child/Youth Opal cards over the counter at thousands of Opal retailers that display the Opal sign . To find your nearest retailer or order online, visit [transportnsw.info/opal](http://transportnsw.info/opal)

If you are eligible to travel with concession fares you can apply for a Gold Senior/Pensioner or Concession Opal card. Visit [transportnsw.info/opal](http://transportnsw.info/opal) or call **13 67 25 (13 OPAL)** for more information.

**Valid from: 26/11/2017**

**NOTE:** Information is correct as of the above date. For the most up-to-date times, use the Trip Planner on [transportnsw.info](http://transportnsw.info)

## Explanation of definitions and symbols

**B**

Bus diverts from Tower Street via Eastern Avenue, Kennedy Street and Ferndale Road (De La Salle College) to The River Road.

**D**

Bus diverts via Tower Street and Lucas Road to Lehn Road (East Hills High Schools) and does NOT operate via Lambeth Street and Freda Street. Passengers for these areas may alight from the bus as it returns to Bankstown along the normal Route 924.



Wheelchair Accessible.

## Timing points

- A** East Hills Station
- B** Panania Freda Street
- C** Panania Station
- D** Revesby Station Marco Avenue
- E** The River Road & Beaconsfield Street
- F** Eldridge Road & Chapel Road
- G** Bankstown Interchange
- H** Bankstown Central

East Hills & Panania to Bankstown

<b>Monday to Friday</b>													
map ref	Route Number	924	924	924	924	924	924	924	924	924	924	924	924
<b>A</b>	East Hills Station	–	06:40	07:10	07:37	08:07	08:35	09:15	09:45	10:15	10:52	11:22	11:52
<b>B</b>	Panania Freda Street	06:16	06:45	07:15	07:42	08:12	08:40	09:20	09:50	10:20	10:57	11:27	11:57
<b>C</b>	Panania Station	06:21	06:50	07:20	07:50	08:20	08:48	09:28	09:58	10:28	11:02	11:32	12:02
<b>D</b>	Revesby Station Marco Avenue	06:29	06:58	07:28	08:00	08:35	08:58	09:38	10:08	10:38	11:10	11:40	12:10
<b>E</b>	The River Road & Beaconsfield Street	06:33	07:02	07:32	08:04	08:39	09:02	09:42	10:12	10:42	11:14	11:44	12:14
<b>F</b>	Eldridge Road & Chapel Road	06:37	07:06	07:37	08:09	08:44	09:07	09:47	10:17	10:47	11:18	11:48	12:18
<b>G</b>	Bankstown Interchange	06:43	07:12	07:44	08:16	08:51	09:19	09:59	10:29	10:59	11:24	11:54	12:24
<b>H</b>	Bankstown Central	06:46	07:15	07:47	08:19	08:54	09:22	10:02	10:32	11:02	11:27	11:57	12:27

<b>Monday to Friday (continued...)</b>													
map ref	Route Number	924	924	924	924	924	924	924	924	924	924	924	924
<b>A</b>	East Hills Station	12:22	12:52	13:22	13:52	14:22	14:47	–	15:50	16:20	16:50	17:50	–
<b>B</b>	Panania Freda Street	12:27	12:57	13:27	13:57	14:27	14:52	–	15:55	16:25	16:55	17:54	19:13
<b>C</b>	Panania Station	12:32	13:02	13:32	14:02	14:32	14:57	15:20	16:00	16:30	17:00	17:59	19:17
<b>D</b>	Revesby Station Marco Avenue	12:40	13:10	13:40	14:10	14:40	15:05	15:28	16:08	16:38	17:08	18:07	19:24
<b>E</b>	The River Road & Beaconsfield Street	12:44	13:14	13:44	14:14	14:44	15:09	15:32	16:12	16:42	17:12	18:10	19:27
<b>F</b>	Eldridge Road & Chapel Road	12:48	13:18	13:48	14:18	14:48	15:13	15:37	16:17	16:47	17:17	18:14	19:31
<b>G</b>	Bankstown Interchange	12:54	13:24	13:54	14:24	14:54	15:19	15:44	16:24	16:54	17:24	18:20	19:37
<b>H</b>	Bankstown Central	12:57	13:27	13:57	14:27	14:57	15:22	15:47	16:27	16:57	17:27	18:23	19:39

<b>Saturday</b>											
map ref	Route Number	924	924	924	924	924	924	924	924	924	924
<b>A</b>	East Hills Station	07:05	08:15	09:15	10:15	11:15	12:15	13:15	14:15	15:15	16:15
<b>B</b>	Panania Freda Street	07:10	08:20	09:20	10:20	11:20	12:20	13:20	14:20	15:20	16:20
<b>C</b>	Panania Station	07:15	08:25	09:25	10:25	11:25	12:25	13:25	14:25	15:25	16:25
<b>D</b>	Revesby Station Marco Avenue	07:23	08:33	09:33	10:33	11:33	12:33	13:33	14:33	15:33	–
<b>E</b>	The River Road & Beaconsfield Street	07:27	08:37	09:37	10:37	11:37	12:37	13:37	14:37	15:37	–
<b>F</b>	Eldridge Road & Chapel Road	07:31	08:41	09:41	10:41	11:41	12:41	13:41	14:41	15:41	–
<b>G</b>	Bankstown Interchange	07:37	08:47	09:47	10:47	11:47	12:47	13:47	14:47	15:47	–
<b>H</b>	Bankstown Central	07:39	08:50	09:50	10:50	11:50	12:50	13:50	14:50	15:50	–

<b>Sunday &amp; Public Holidays</b>												
map ref	Route Number	924	924	924	924	924	924	924	924	924	924	924
<b>A</b>	East Hills Station	–	–	–	–	–	–	–	–	–	–	–
<b>B</b>	Panania Freda Street	–	09:13	10:13	11:13	12:13	13:13	14:13	15:13	16:13	17:13	18:13
<b>C</b>	Panania Station	–	09:18	10:18	11:18	12:18	13:18	14:18	15:18	16:18	17:18	18:18
<b>D</b>	Revesby Station Marco Avenue	–	09:26	10:26	11:26	12:26	13:26	14:26	15:26	16:26	17:26	18:26
<b>E</b>	The River Road & Beaconsfield Street	08:30	09:30	10:30	11:30	12:30	13:30	14:30	15:30	16:30	17:30	18:30
<b>F</b>	Eldridge Road & Chapel Road	08:34	09:34	10:34	11:34	12:34	13:34	14:34	15:34	16:34	17:34	–
<b>G</b>	Bankstown Interchange	08:40	09:40	10:40	11:40	12:40	13:40	14:40	15:40	16:40	17:40	–

Bankstown to Panania & East Hills

Monday to Friday													
map ref	Route Number	924	924	924	924	924	924	924	924	924	924	924	
<b>H</b>	Bankstown Central	07:00	07:55	08:35	09:05	09:35	10:15	10:45	11:15	11:45	12:15	12:45	13:15
<b>G</b>	Bankstown Interchange	07:04	07:59	08:39	09:09	09:39	10:19	10:49	11:19	11:49	12:19	12:49	13:19
<b>F</b>	Eldridge Road & Chapel Road	07:09	08:05	08:45	09:15	09:45	10:25	10:55	11:25	11:55	12:25	12:55	13:25
<b>E</b>	The River Road & Beaconsfield Street	07:13	08:10	08:50	09:20	09:50	10:29	10:59	11:29	11:59	12:29	12:59	13:29
<b>D</b>	Revesby Station Marco Avenue	07:17	08:15	08:55	09:25	09:55	10:33	11:03	11:33	12:03	12:33	13:03	13:33
<b>C</b>	Panania Station	07:24	08:23	09:03	09:33	10:03	10:40	11:10	11:40	12:10	12:40	13:10	13:40
<b>B</b>	Panania Freda Street	07:28	<b>D</b>	09:07	09:37	10:07	10:44	11:14	11:44	12:14	12:44	13:14	13:44
<b>A</b>	East Hills Station	07:34	08:33	09:13	09:43	10:13	10:50	11:20	11:50	12:20	12:50	13:20	13:50

Monday to Friday (continued...)													
map ref	Route Number	924	924	924	924	924	924	924	924	924	924	924	
<b>H</b>	Bankstown Central	13:45	14:10	14:40	15:10	15:40	16:10	16:40	17:10	17:40	18:42	19:42	20:42
<b>G</b>	Bankstown Interchange	13:49	14:14	14:44	15:14	15:44	16:14	16:44	17:14	17:44	18:45	19:45	20:45
<b>F</b>	Eldridge Road & Chapel Road	13:55	14:20	14:50	15:20	15:50	16:20	16:50	17:20	17:50	18:50	19:50	20:50
<b>E</b>	The River Road & Beaconsfield Street	13:59	14:24	14:55	15:25	15:55	16:25	16:55	17:25	17:55	18:54	19:54	20:54
<b>D</b>	Revesby Station Marco Avenue	14:03	14:28	15:00	15:30	16:00	16:30	17:00	17:30	18:00	18:58	19:58	20:58
<b>C</b>	Panania Station	14:10	14:35	15:08	15:38	16:08	16:38	17:08	17:38	18:08	19:05	20:05	21:05
<b>B</b>	Panania Freda Street	14:14	14:39	15:12	15:42	16:12	16:42	17:12	17:42	18:12	19:09	20:09	21:09
<b>A</b>	East Hills Station	14:20	14:45	–	15:48	16:18	16:48	17:18	17:48	18:18	–	–	–

Bankstown to Panania & East Hills

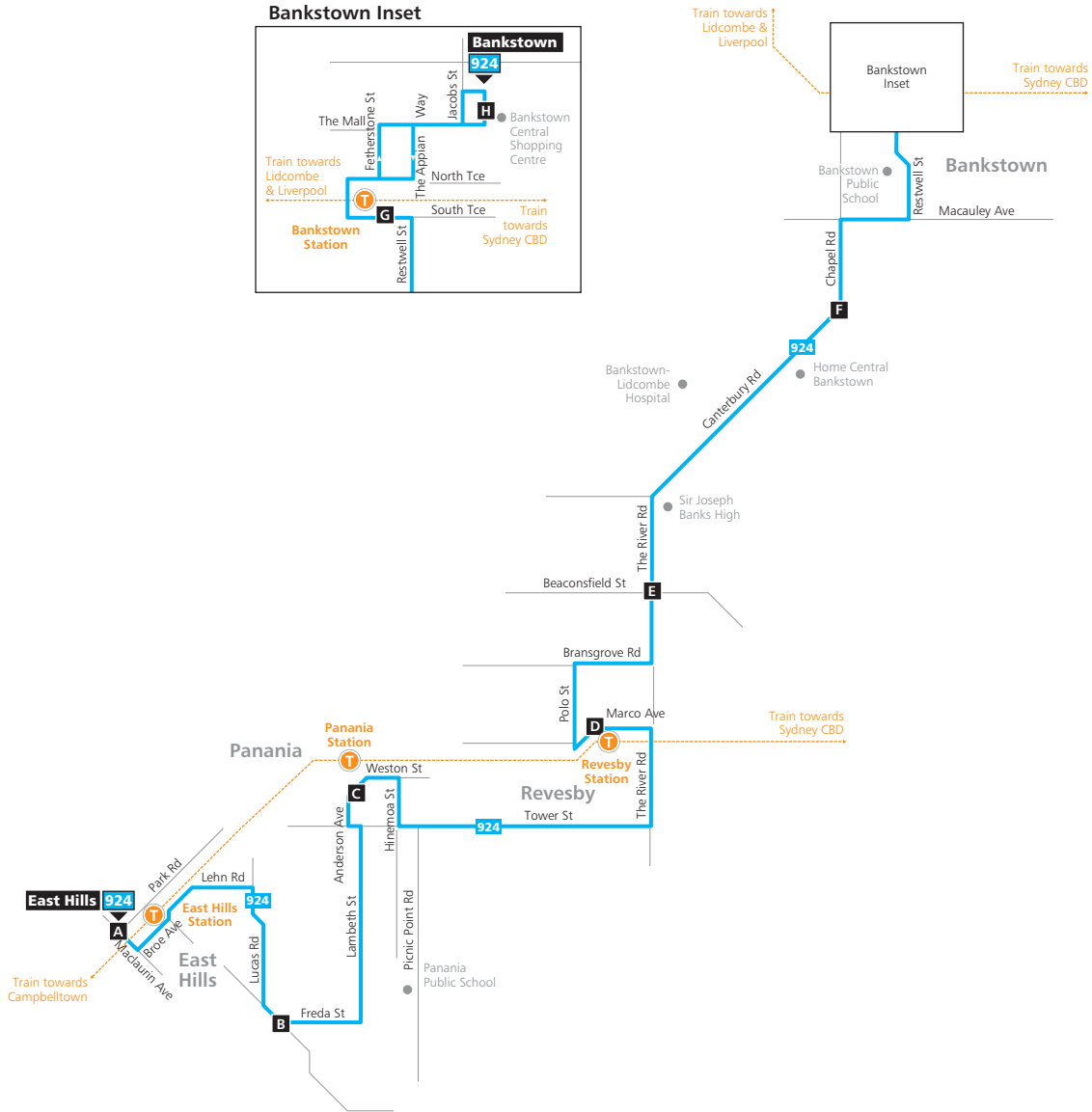
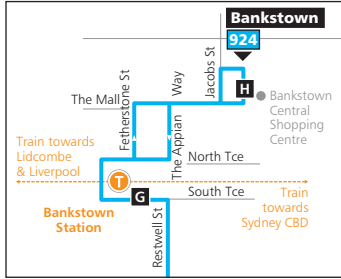
<b>Saturday</b>											
map ref	Route Number	924	924	924	924	924	924	924	924	924	924
<b>H</b>	Bankstown Central	07:40	–	09:40	10:40	11:40	12:40	13:40	14:40	15:40	16:40
<b>G</b>	Bankstown Interchange	07:44	–	09:44	10:44	11:44	12:44	13:44	14:44	15:44	16:44
<b>F</b>	Eldridge Road & Chapel Road	07:50	–	09:50	10:50	11:50	12:50	13:50	14:50	15:50	16:50
<b>E</b>	The River Road & Beaconsfield Street	07:54	08:54	09:54	10:54	11:54	12:54	13:54	14:54	15:54	16:54
<b>D</b>	Revesby Station Marco Avenue	07:58	08:58	09:58	10:58	11:58	12:58	13:58	14:58	15:58	16:58
<b>C</b>	Panania Station	08:05	09:05	10:05	11:05	12:05	13:05	14:05	15:05	16:05	17:05
<b>B</b>	Panania Freda Street	08:09	09:09	10:09	11:09	12:09	13:09	14:09	15:09	16:09	17:09
<b>A</b>	East Hills Station	08:15	09:15	10:15	11:15	12:15	13:15	14:15	15:15	16:15	17:15

<b>Sunday &amp; Public Holidays</b>										
map ref	Route Number	924	924	924	924	924	924	924	924	924
<b>H</b>	Bankstown Central	09:40	10:40	11:40	12:40	13:40	14:40	15:40	16:40	17:40
<b>G</b>	Bankstown Interchange	09:43	10:43	11:43	12:43	13:43	14:43	15:43	16:43	17:43
<b>F</b>	Eldridge Road & Chapel Road	09:49	10:49	11:49	12:49	13:49	14:49	15:49	16:49	17:49
<b>E</b>	The River Road & Beaconsfield Street	09:53	10:53	11:53	12:53	13:53	14:53	15:53	16:53	17:53
<b>D</b>	Revesby Station Marco Avenue	09:57	10:57	11:57	12:57	13:57	14:57	15:57	16:57	17:57
<b>C</b>	Panania Station	10:04	11:04	12:04	13:04	14:04	15:04	16:04	17:04	18:04
<b>B</b>	Panania Freda Street	10:08	11:08	12:08	13:08	14:08	15:08	16:08	17:08	18:08
<b>A</b>	East Hills Station	–	–	–	–	–	–	–	–	–

# Route 924



## Bankstown Inset



### Legend

- Bus route
- 924 Bus route number
- A** Timing point
- T** Train line/station



