

963

B

Menai to Alfords Point
servicing Illawong



How to use this timetable

This timetable provides a snap shot of service information in 24-hour time (e.g. 5am = 05:00, 5pm = 17:00). Information contained in this timetable is subject to change without notice. Please note that timetables do not include minor stops, additional trips for special events, short term changes, holiday timetable changes, real-time information or any disruption alerts.

For the most up-to-date times, use the Trip Planner or Departures on transportnsw.info

Real-time trip planning


You can plan your trip with real-time information using the Trip Planner or Departures on transportnsw.info or by downloading travel apps on your smartphone or tablet.

The Trip Planner, Departures and travel apps offer various features:

- favourite your regular trips
- see where your service is on the route
- get estimated pick up and arrival times
- receive service updates
- find nearby stations, stops, wharves and routes
- check accessibility information.

Find the latest apps at transportnsw.info/apps

Accessible services

All new buses are wheelchair-accessible with low-level floors and space for wheelchairs, prams or strollers. Look for the  symbol in this timetable. Some older buses may not have all the features you need. There will be more accessible services as older buses are replaced.

We try to make sure accessible buses run as intended. If an accessible bus is not available for a scheduled route, we apologise for the inconvenience.

Who is providing my bus services?

The bus services shown in this timetable are run by Transdev NSW.

Fares

To travel on public transport in Sydney and surrounding regions, an Opal card is the cheapest and easiest ticket option.

An Opal card is a smartcard you keep and reuse. You put credit onto the card then tap on and tap off to pay your fares throughout Sydney, the Blue Mountains, Central Coast, Hunter and Illawarra, along with Intercity Trains in the Southern Highlands and South Coast.

Fares are based on:

- the type of Opal card you use
- the distance you travel from tap on to tap off
- the mode of transport you choose
- any Opal benefits such as discounts and capped fares that apply.

Find out about Opal fares and benefits at transportnsw.info/opal

Which Opal card is right for you?


Adult – For customers 16 years and over who are not entitled to any concessions.

Child/Youth – For children aged 4-15 and eligible secondary students.

Gold Senior/Pensioner – For eligible NSW and interstate seniors, pensioners, war widows/ers and asylum seekers.

Concession – For eligible tertiary students, job seekers, apprentices and trainees.

How to apply


You can get an Adult and Child/Youth Opal cards over the counter at thousands of Opal retailers that display the Opal sign . To find your nearest retailer or order online, visit transportnsw.info/opal

If you are eligible to travel with concession fares you can apply for a Gold Senior/Pensioner or Concession Opal card. Visit transportnsw.info/opal or call **13 67 25 (13 OPAL)** for more information.

Valid from: 26/11/2017

NOTE: Information is correct as of the above date. For the most up-to-date times, use the Trip Planner on transportnsw.info

Explanation of definitions and symbols

A	Bus operates from Sutherland via Menai Road direct to Hall Drive, NOT via Menai Marketplace.
E	Bus turns left on Brisbane Street, right Hobart Place, right Fowler Road, left Old Illawarra Road and terminates at corner of Bradman & Old Illawarra Road.
H	Bus operates on school holidays only.
R	Bus commences at Old Illawarra Road Roundabout after Brushwood Drive.
S	Bus operates on school days only.
T	Bus terminates at Menai Bus depot at this time.
	Wheelchair Accessible.

Timing points

- A** Menai Road & ANZAC Road
- B** **Menai Marketplace**
- C** Hall Drive Loop
- D** Bradman Road near O'Neill Road
- E** Blaxland Drive & Old Illawarra Road
- F** **Old Illawarra Road Roundabout** Fowler Road
- G** **Alfords Point** loop Brushwood Drive

Note regarding Route 963

Route 963 primarily provides a service between Alfords Point loop and Menai Marketplace. Connections are available at Menai Marketplace for travel to and from Bangor, Sutherland and Miranda. Please refer to the Route 961-962 timetable for more details of connecting services.

During weekday peak hours Route 963 is extended to operate between Alfords Point loop and Padstow Station.

During weekday peak hours Route 963 also provides a limited service to Bignell Street (Illawong) and Bradman Road / Hall Drive loop (Menai). At other times the nearest service to these areas is provided by Route 962 - see separate timetable.

Menai & Alfords Point to Padstow

Monday to Friday												
map ref	Route Number	963	963	963	963	963	963	963	963	963	963	
	Sutherland Interchange	-	-	-	-	-	-	-	-	-	S14:57	-
A	Menai Road & ANZAC Road	-	-	-	-	-	-	-	-	-	S15:10	-
B	Menai Marketplace	-	-	-	-	10:03	10:48	12:08	13:18	14:03	A	-
C	Hall Drive Loop	-	-	-	-	-	-	-	-	-	S15:20	-
D	Bradman Road near O'Neill Road	-	-	-	-	-	-	-	-	-	S15:24	-
F	Old Illawarra Road Roundabout Fowler Road	-	-	-	-	-	-	-	-	-	-	15:43
G	Alfords Point loop	06:46	07:11	07:31	09:04	10:12	10:57	12:17	13:27	14:12	S15:38	15:53
	Padstow Station	06:58	07:25	07:45	09:18	-	-	-	-	-	-	-

Monday to Friday (continued..)				
map ref	Route Number	963	963	963
	Sutherland Interchange	-	-	-
A	Menai Road & ANZAC Road	15:41	-	-
B	Menai Marketplace	15:48	-	-
C	Hall Drive Loop	15:54	-	-
D	Bradman Road near O'Neill Road	15:58	-	-
F	Old Illawarra Road Roundabout Fowler Road	-	17:23	17:53
G	Alfords Point loop	16:11	17:33	18:03
	Padstow Station	-	-	-



Padstow to Alfords Point & Menai


Monday to Friday												
<small>map ref</small>	Route Number	963	963	963	963	963	963	963	963	963	963	
	Padstow Station	-	-	-	-	-	-	16:02	16:18	16:48	18:21	18:53
G	Alfords Point loop	09:12	10:12	10:57	12:17	13:27	14:12	16:12	16:28	16:58	18:31	19:03
E	Blaxland Drive & Old Illawarra Road	09:16	10:16	11:01	12:21	13:31	14:16	-	-	-	-	-
B	Menai Marketplace	09:23	10:23	11:08	12:28	13:38	14:23	-	-	-	-	-
A	Menai Road & ANZAC Road	-	-	-	-	-	-	-	-	-	-	-
	Sutherland Interchange	-	-	-	-	-	-	-	-	-	-	-

Monday to Friday						
<small>map ref</small>	Route Number	963	963	963	963	963
	Bignell Street	06:36	07:01	H07:20	S08:20	08:52
	Illawong Shops	06:40	07:05	H07:25	S08:27	08:58
G	Brushwood Drive near Lomandra Place	06:46	07:11	H07:30	-	09:04
	Padstow Station	06:58	07:25	H07:45	-	09:18

Monday to Friday						
<small>map ref</small>	Route Number	963	963	963	963	963
	Padstow Station	16:18	16:48	-	-	18:53
G	Brushwood Drive near Lomandra Place	16:28	16:58	R17:38	R18:08	19:03
	Illawong Shops	16:35	17:05	17:42	18:12	19:10
	Bignell Street	16:39	17:09	17:46	18:16	E19:16

Hall Drive to Menai (& return)

Monday to Friday			
<small>map ref</small>	Route Number	963	963
D	O'Neill Road & Bradman Road	06:05	07:00
C	Hall Drive loop	06:08	07:03
B	Menai Marketplace	06:14	T07:06
A	Menai Road & ANZAC Road	–	–
	Sutherland Interchange	–	–

Monday to Friday		
<small>map ref</small>	Route Number	963
	Sutherland Interchange	S14:57
A	Menai Road & ANZAC Road	S15:10
B	Menai Marketplace	A 15:48
C	Hall Drive loop	S15:20 15:54
D	O'Neill Road & Bradman Road	S15:24 15:58

Hall Drive to Menai (& return)

