

977

B

## Miranda to Lilli Pilli

servicing Port Hacking Road South,  
Caringbah and The Sutherland Hospital



## How to use this timetable

This timetable provides a snap shot of service information in 24-hour time (e.g. 5am = 05:00, 5pm = 17:00). Information contained in this timetable is subject to change without notice. Please note that timetables do not include minor stops, additional trips for special events, short term changes, holiday timetable changes, real-time information or any disruption alerts.

For the most up-to-date times, use the Trip Planner or Departures on [transportnsw.info](http://transportnsw.info)

## Real-time trip planning


You can plan your trip with real-time information using the Trip Planner or Departures on [transportnsw.info](http://transportnsw.info) or by downloading travel apps on your smartphone or tablet.

The Trip Planner, Departures and travel apps offer various features:

- favourite your regular trips
- see where your service is on the route
- get estimated pick up and arrival times
- receive service updates
- find nearby stations, stops, wharves and routes
- check accessibility information.

Find the latest apps at [transportnsw.info/apps](http://transportnsw.info/apps)

## Accessible services

All new buses are wheelchair-accessible with low-level floors and space for wheelchairs, prams or strollers. Look for the  symbol in this timetable. Some older buses may not have all the features you need. There will be more accessible services as older buses are replaced.

We try to make sure accessible buses run as intended. If an accessible bus is not available for a scheduled route, we apologise for the inconvenience.

## Who is providing my bus services?

The bus services shown in this timetable are run by TransdevNSW.

## Fares

To travel on public transport in Sydney and surrounding regions, an Opal card is the cheapest and easiest ticket option.

An Opal card is a smartcard you keep and reuse. You put credit onto the card then tap on and tap off to pay your fares throughout Sydney, the Blue Mountains, Central Coast, Hunter and Illawarra, along with Intercity Trains in the Southern Highlands and South Coast.

Fares are based on:

- the type of Opal card you use
- the distance you travel from tap on to tap off
- the mode of transport you choose
- any Opal benefits such as discounts and capped fares that apply.

Find out about Opal fares and benefits at [transportnsw.info/opal](http://transportnsw.info/opal)

## Which Opal card is right for you?


**Adult** – For customers 16 years and over who are not entitled to any concessions.

**Child/Youth** – For children aged 4-15 and eligible secondary students.

**Gold Senior/Pensioner** – For eligible NSW and interstate seniors, pensioners, war widows/ers and asylum seekers.

**Concession** – For eligible tertiary students, job seekers, apprentices and trainees.

## How to apply


You can get an Adult and Child/Youth Opal cards over the counter at thousands of Opal retailers that display the Opal sign . To find your nearest retailer or order online, visit [transportnsw.info/opal](http://transportnsw.info/opal)

If you are eligible to travel with concession fares you can apply for a Gold Senior/Pensioner or Concession Opal card. Visit [transportnsw.info/opal](http://transportnsw.info/opal) or call **13 67 25 (13 OPAL)** for more information.

**Valid from: 29/01/2019**

**NOTE:** Information is correct as of the above date. For the most up-to-date times, use the Trip Planner on [transportnsw.info](http://transportnsw.info)

## Explanation of definitions and symbols

<b>B</b>	Bus stops at Caringbah Station in Hay Avenue NOT on Kingsway.
<b>C</b>	Bus operates via Caringbah High School on school days only.
<b>E</b>	Bus operates from Lilli Pilli Point via Crescent Road, Willarong Road and Route 978 to Caringbah. Please see Route 978 timetable for more details.
<b>K</b>	Bus stops at Caringbah Station on Kingsway NOT in Hay Avenue.
<b>R</b>	Bus continues beyond Lilli Pilli Oval to Lilli Pilli Point only if required to set down passengers. Please advise your driver.
<b>S</b>	Bus operates on school days only.
<b>W</b>	Bus operates via Route 978 until Crescent Road then via Route 977 to Lilli Pilli Point and returns to Caringbah via Route 977.
<b>Z</b>	On school days bus operates between Miranda and Caringbah via Kiora Road, The Boulevard (Endeavour High School) and Willarong Road instead of passing The Sutherland Hospital.
	Wheelchair Accessible.

## Timing points

- A** Miranda Westfield Kiora Road
- B** The Sutherland Hospital Kingsway
- C** Caringbah Station Kingsway
- D** Telopea Avenue & Port Hacking Road
- E** Lilli Pilli Oval Port Hacking Road South
- F** Lilli Pilli Point end of Lilli Pilli Point Road

Miranda to Lilli Pilli (& return)

<b>Monday to Friday</b>													
map ref	Route Number	977	977	977	977	977	977	977	977	977	977	977	
<b>A</b>	Miranda Westfield Kiora Road	-	-	-	-	-	08:30	09:15	10:00	11:00	12:00	13:00	14:00
<b>B</b>	The Sutherland Hospital Kingsway	-	-	-	-	-	08:33	09:18	10:03	11:03	12:03	13:03	14:03
<b>C</b>	Caringbah Station Kingsway	<b>B06:07</b>	<b>B06:28</b>	<b>B06:58</b>	<b>B07:28</b>	<b>B07:53</b>	08:38	09:23	10:08	11:08	12:08	13:08	14:08
<b>D</b>	Teloepa Avenue & Port Hacking Road	06:11	06:32	07:02	07:32	07:57	08:42	09:27	10:12	11:12	12:12	13:12	14:12
<b>E</b>	Lilli Pilli Oval Port Hacking Road South	06:13	06:34	07:04	07:34	07:59	08:44	09:29	10:14	11:14	12:14	13:14	14:14
<b>F</b>	Lilli Pilli Point end of Lilli Pilli Point Road	06:16	06:37	07:07	07:37	08:02	08:47	09:32	10:17	11:17	12:17	13:17	14:17
<b>E</b>	Lilli Pilli Oval Port Hacking Road South	06:19	06:40	07:10	07:40	08:05	08:50	09:35	10:20	11:20	12:20	13:20	14:20
<b>D</b>	Teloepa Avenue & Port Hacking Road	06:21	06:42	07:12	07:42	08:07	08:52	09:37	10:22	11:22	12:22	13:22	14:22
<b>C</b>	Caringbah Station Kingsway	06:27	06:48	07:18	07:48	<b>C08:15</b>	08:58	09:43	10:28	11:28	12:28	13:28	14:28
<b>B</b>	The Sutherland Hospital Kingsway	-	-	-	-	08:22	09:01	09:46	10:31	11:31	12:31	13:31	14:31
<b>A</b>	Miranda Westfield Kiora Road	-	-	-	-	08:26	09:05	09:50	10:35	11:35	12:35	13:35	14:41

<b>Monday to Friday (continued...)</b>													
map ref	Route Number	977	977	977	977	977	977	977	977	977	977	977	
<b>A</b>	Miranda Westfield Kiora Road	14:45	-	15:30	16:00	16:30	17:00	17:30	18:00	-	19:01	20:01	21:01
<b>B</b>	The Sutherland Hospital Kingsway	<b>Z</b>	-	15:33	16:03	16:33	17:03	17:33	18:03	-	19:04	20:04	21:04
<b>C</b>	Caringbah Station Kingsway	14:58	<b>S15:23</b>	15:38	16:08	16:38	17:08	17:38	18:08	18:38	19:08	20:08	21:08
<b>D</b>	Teloepa Avenue & Port Hacking Road	<b>W</b>	<b>S15:29</b>	15:42	16:12	16:42	17:12	17:42	18:11	18:41	19:11	20:11	21:11
<b>E</b>	Lilli Pilli Oval Port Hacking Road South	15:09	<b>S15:31</b>	15:44	16:14	16:44	17:14	17:44	18:13	18:43	19:13	20:13	21:13
<b>F</b>	Lilli Pilli Point end of Lilli Pilli Point Road	15:12	<b>S15:34</b>	15:47	16:17	16:47	17:17	17:47	<b>E18:16</b>	<b>R</b>	<b>R</b>	-	-
<b>E</b>	Lilli Pilli Oval Port Hacking Road South	15:15	<b>S15:37</b>	15:50	16:20	16:50	17:20	17:50	<b>E18:19</b>	18:45	19:15	20:15	21:15
<b>D</b>	Teloepa Avenue & Port Hacking Road	15:17	<b>S15:39</b>	15:52	16:22	16:52	17:22	17:52	<b>E</b>	18:47	19:17	20:17	21:17
<b>C</b>	Caringbah Station Kingsway	<b>B15:23</b>	<b>S15:47</b>	15:58	16:28	16:58	17:28	17:58	<b>K18:30</b>	18:52	19:22	20:22	21:22
<b>B</b>	The Sutherland Hospital Kingsway	15:26	-	16:01	16:31	17:01	17:31	-	-	18:55	-	-	-
<b>A</b>	Miranda Westfield Kiora Road	15:30	-	16:05	16:35	17:05	17:35	-	-	18:58	-	-	-

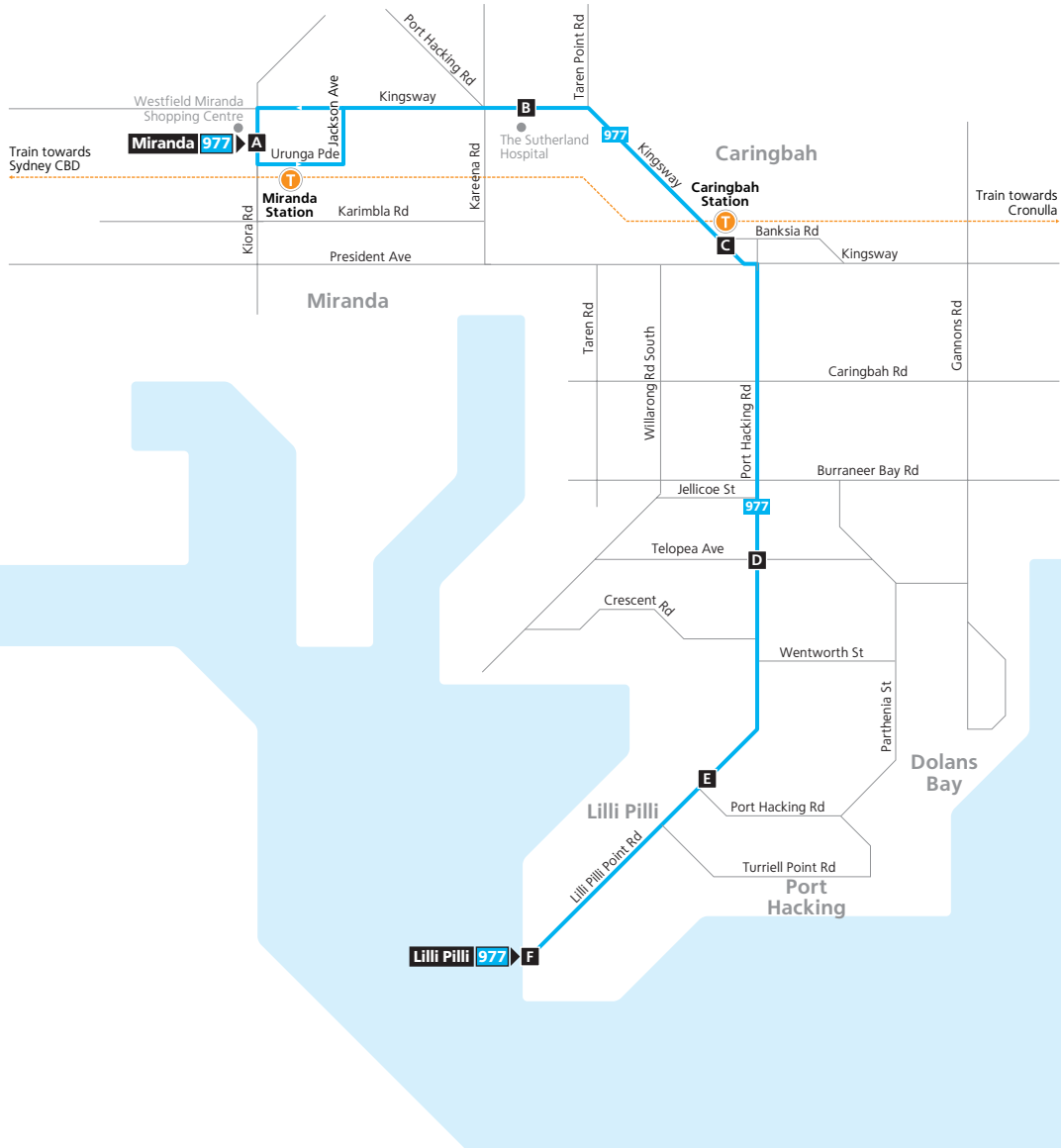
Miranda to Lilli Pilli (& return)

Miranda to Lilli Pilli (& return)

<b>Saturday</b>										
map ref	Route Number	977	977	977	977	977	977	977	977	977
<b>A</b>	Miranda Westfield Kiora Road	–	08:35	10:05	11:05	12:05	13:07	14:35	16:05	17:35
<b>B</b>	The Sutherland Hospital Kingsway	–	08:38	10:08	11:08	12:08	13:10	14:38	16:08	17:38
<b>C</b>	Caringbah Station Kingsway	07:13	08:43	10:13	11:13	12:13	13:14	14:43	16:13	17:43
<b>D</b>	Teloepa Avenue & Port Hacking Road	07:17	08:47	10:17	11:17	12:17	13:18	14:47	16:17	17:47
<b>E</b>	Lilli Pilli Oval Port Hacking Road South	07:19	08:49	10:19	11:19	12:19	13:20	14:49	16:19	17:49
<b>F</b>	Lilli Pilli Point end of Lilli Pilli Point Road	–	–	–	–	–	–	–	–	–
<b>E</b>	Lilli Pilli Oval Port Hacking Road South	07:21	08:51	10:21	11:21	12:21	13:21	14:51	16:21	17:51
<b>D</b>	Teloepa Avenue & Port Hacking Road	07:23	08:53	10:23	11:23	12:23	13:23	14:53	16:23	17:53
<b>C</b>	Caringbah Station Kingsway	07:29	08:59	10:29	11:29	12:29	13:29	14:59	16:29	17:59
<b>B</b>	The Sutherland Hospital Kingsway	07:32	09:02	10:32	11:32	12:32	13:32	15:02	16:32	–
<b>A</b>	Miranda Westfield Kiora Road	07:36	09:06	10:36	11:36	12:36	13:36	15:06	16:36	–

<b>Sunday &amp; Public Holidays</b>						
map ref	Route Number	977	977	977	977	977
<b>A</b>	Miranda Westfield Kiora Road	09:05	11:05	13:37	15:35	17:35
<b>B</b>	The Sutherland Hospital Kingsway	09:08	11:08	13:40	15:38	17:38
<b>C</b>	Caringbah Station Kingsway	09:13	11:13	13:44	15:43	17:43
<b>D</b>	Teloepa Avenue & Port Hacking Road	09:17	11:17	13:48	15:47	17:47
<b>E</b>	Lilli Pilli Oval Port Hacking Road South	09:19	11:19	13:50	15:49	17:49
<b>F</b>	Lilli Pilli Point end of Lilli Pilli Point Road	–	–	–	–	–
<b>E</b>	Lilli Pilli Oval Port Hacking Road South	09:21	11:21	13:51	15:51	17:51
<b>D</b>	Teloepa Avenue & Port Hacking Road	09:23	11:23	13:53	15:53	17:53
<b>C</b>	Caringbah Station Kingsway	09:29	11:29	13:59	15:59	17:59
<b>B</b>	The Sutherland Hospital Kingsway	09:32	11:32	14:02	16:02	18:02
<b>A</b>	Miranda Westfield Kiora Road	09:36	11:36	14:06	16:06	18:06

# Route 977



## Legend

- Bus route
- Bus route number
- Timing point
- Train line/station

