

978

B

Miranda to Dolans Bay & Port Hacking
servicing Caringbah & Gannons Point



How to use this timetable

This timetable provides a snap shot of service information in 24-hour time (e.g. 5am = 05:00, 5pm = 17:00). Information contained in this timetable is subject to change without notice. Please note that timetables do not include minor stops, additional trips for special events, short term changes, holiday timetable changes, real-time information or any disruption alerts.

For the most up-to-date times, use the Trip Planner or Departures on transportnsw.info

Real-time trip planning


You can plan your trip with real-time information using the Trip Planner or Departures on transportnsw.info or by downloading travel apps on your smartphone or tablet.

The Trip Planner, Departures and travel apps offer various features:

- favourite your regular trips
- see where your service is on the route
- get estimated pick up and arrival times
- receive service updates
- find nearby stations, stops, wharves and routes
- check accessibility information.

Find the latest apps at transportnsw.info/apps

Accessible services

All new buses are wheelchair-accessible with low-level floors and space for wheelchairs, prams or strollers. Look for the  symbol in this timetable. Some older buses may not have all the features you need. There will be more accessible services as older buses are replaced.

We try to make sure accessible buses run as intended. If an accessible bus is not available for a scheduled route, we apologise for the inconvenience.

Who is providing my bus services?

The bus services shown in this timetable are run by Transdev NSW.

Fares

To travel on public transport in Sydney and surrounding regions, an Opal card is the cheapest and easiest ticket option.

An Opal card is a smartcard you keep and reuse. You put credit onto the card then tap on and tap off to pay your fares throughout Sydney, the Blue Mountains, Central Coast, Hunter and Illawarra, along with Intercity Trains in the Southern Highlands and South Coast.

Fares are based on:

- the type of Opal card you use
- the distance you travel from tap on to tap off
- the mode of transport you choose
- any Opal benefits such as discounts and capped fares that apply.

Find out about Opal fares and benefits at transportnsw.info/opal

Which Opal card is right for you?


Adult – For customers 16 years and over who are not entitled to any concessions.

Child/Youth – For children aged 4-15 and eligible secondary students.

Gold Senior/Pensioner – For eligible NSW and interstate seniors, pensioners, war widows/ers and asylum seekers.

Concession – For eligible tertiary students, job seekers, apprentices and trainees.

How to apply


You can get an Adult and Child/Youth Opal cards over the counter at thousands of Opal retailers that display the Opal sign . To find your nearest retailer or order online, visit transportnsw.info/opal

If you are eligible to travel with concession fares you can apply for a Gold Senior/Pensioner or Concession Opal card. Visit transportnsw.info/opal or call **13 67 25 (13 OPAL)** for more information.

Valid from: 26/11/2017

NOTE: Information is correct as of the above date. For the most up-to-date times, use the Trip Planner on transportnsw.info

Explanation of definitions and symbols

C	Bus operates via Caringbah High School on school days only.
D	Bus operates from Caringbah to Dolans Bay directly along Port Hacking Road to Telopea Avenue. Passengers travelling to Willarong Road and Crescent Road may stay on the bus and alight as it returns to Caringbah.
H	Bus operates on school holidays only.
K	Bus stops at Caringbah Station on Kingsway NOT in Hay Avenue.
P	Bus operates from Dolans Bay and Port Hacking to Caringbah directly along Port Hacking Road. Passengers travelling to Caringbah from Willarong Road and Crescent Road may join the bus as it travels outbound from Caringbah, 5 minutes after it departs Caringbah Station. Please wait on the opposite side of the road to normal.
S	Bus operates on school days only.
T	On school days only bus diverts via Burraneer Bay Road, Taren Road (Laguna Street Public School) and Caringbah Road.
	Wheelchair Accessible.

Timing points

- A** Miranda Westfield Kiora Road
- B** Kareena Road & Karimbla Road
- C** Caringbah Station Hay Avenue
- D** Willarong Road South & Crescent Road
- E** Telopea Avenue & Port Hacking Road
- F** Gannons Point Fernleigh Road
- G** Dolans Bay Parthenia Street
- H** Port Hacking Turriell Point Road
- I** Lilli Pilli Oval Port Hacking Road South
- J** The Sutherland Hospital Kareena Road

Miranda to Dolans Bay & Port Hacking (& return)

Monday to Friday		A	A	A	A	A	A	A	A	A	A	
map ref	Route Number	978	978	978	978	978	978	978	978	978	978	
A	Miranda Westfield Kiora Road	-	-	-	-	-	-	-	09:08	10:08	11:08	12:08
B	Kareena Road & Karimbla Road	-	-	-	-	-	-	-	09:11	10:11	11:11	12:11
C	Caringbah Station Hay Avenue	05:52	-	06:45	07:05	07:35	08:00	K08:35	09:16	10:16	11:16	12:16
D	Willarong Road South & Crescent Road	D	-	D	D	D	D	D	D	10:24	11:24	12:24
E	Teloepa Avenue & Port Hacking Road	05:56	-	06:49	07:09	07:39	08:04	08:39	09:20	10:27	11:27	12:27
F	Gannons Point Fernleigh Road	-	-	-	-	-	08:07	-	09:26	-	-	12:30
G	Dolans Bay Parthenia Street	05:58	06:21	06:51	07:11	07:41	08:11	08:41	09:29	10:29	11:29	12:34
H	Port Hacking Turriell Point Road	06:00	06:23	06:53	07:13	07:43	08:13	08:43	09:31	10:31	11:31	12:36
I	Lilli Pilli Oval Port Hacking Road South	06:03	06:26	06:56	07:16	07:46	08:16	08:46	09:34	10:34	11:34	12:39
D	Willarong Road South & Crescent Road	06:06	06:29	06:59	07:19	07:49	08:19	T08:49	09:37	10:37	11:37	12:42
C	Caringbah Station Hay Avenue	06:15	06:38	07:08	07:28	07:58	C08:29	09:00	09:46	10:46	11:46	12:51
J	The Sutherland Hospital Kareena Road	-	-	-	-	-	-	09:04	09:50	10:50	11:50	12:55
A	Miranda Westfield Kiora Road	-	-	-	-	-	-	09:09	09:55	10:55	11:55	13:00

Monday to Friday (continued...)		A	A	A	A	A	A	A	A	A	A	
map ref	Route Number	978	978	978	978	978	978	978	978	978	978	
A	Miranda Westfield Kiora Road	13:08	14:08	-	-	-	-	-	-	-	-	
B	Kareena Road & Karimbla Road	13:11	14:11	-	-	-	-	-	-	-	-	
C	Caringbah Station Hay Avenue	13:16	14:16	KS15:18	H15:23	S15:32	S15:38	15:55	16:25	16:50	17:20	17:50
D	Willarong Road South & Crescent Road	13:24	14:24	-	H15:30	S15:43	-	16:03	16:32	16:57	17:27	17:57
E	Teloepa Avenue & Port Hacking Road	13:27	14:27	-	H15:33	-	-	16:06	16:34	16:59	17:29	17:59
F	Gannons Point Fernleigh Road	-	-	S15:30	-	-	S15:46	-	-	-	-	-
G	Dolans Bay Parthenia Street	13:29	14:29	-	H15:35	-	S15:50	16:08	16:36	17:01	17:31	18:01
H	Port Hacking Turriell Point Road	13:31	14:31	-	H15:37	-	S15:52	16:10	16:38	17:03	17:33	18:03
I	Lilli Pilli Oval Port Hacking Road South	13:34	14:34	-	H15:39	-	S15:55	16:13	16:41	17:06	17:36	18:06
D	Willarong Road South & Crescent Road	13:37	14:37	-	H15:42	-	S15:58	P	P	P	P	P
C	Caringbah Station Hay Avenue	13:46	14:46	-	H15:49	-	S16:07	16:21	16:48	17:13	17:43	18:13
J	The Sutherland Hospital Kareena Road	13:50	-	-	-	-	-	-	-	-	-	-
A	Miranda Westfield Kiora Road	13:55	-	-	-	-	-	-	-	-	-	-

Miranda to Dolans Bay & Port Hacking (& return)

Miranda to Dolans Bay & Port Hacking (& return)

Monday to Friday (continued...)		A	A	A
<small>map ref</small>	Route Number	978	978	978
A	Miranda Westfield Kiora Road	–	–	–
B	Kareena Road & Karimbla Road	–	–	–
C	Caringbah Station Hay Avenue	18:18	19:27	20:22
D	Willarong Road South & Crescent Road	18:25	19:34	20:29
E	Teloepa Avenue & Port Hacking Road	18:27	19:37	20:32
F	Gannons Point Fernleigh Road	–	–	–
G	Dolans Bay Parthenia Street	18:29	19:38	20:33
H	Port Hacking Turriell Point Road	18:31	19:40	20:35
I	Lilli Pilli Oval Port Hacking Road South	18:34	19:42	20:37
D	Willarong Road South & Crescent Road	P	19:44	–
C	Caringbah Station Hay Avenue	18:41	19:52	–
J	The Sutherland Hospital Kareena Road	–	19:55	–
A	Miranda Westfield Kiora Road	–	19:59	–

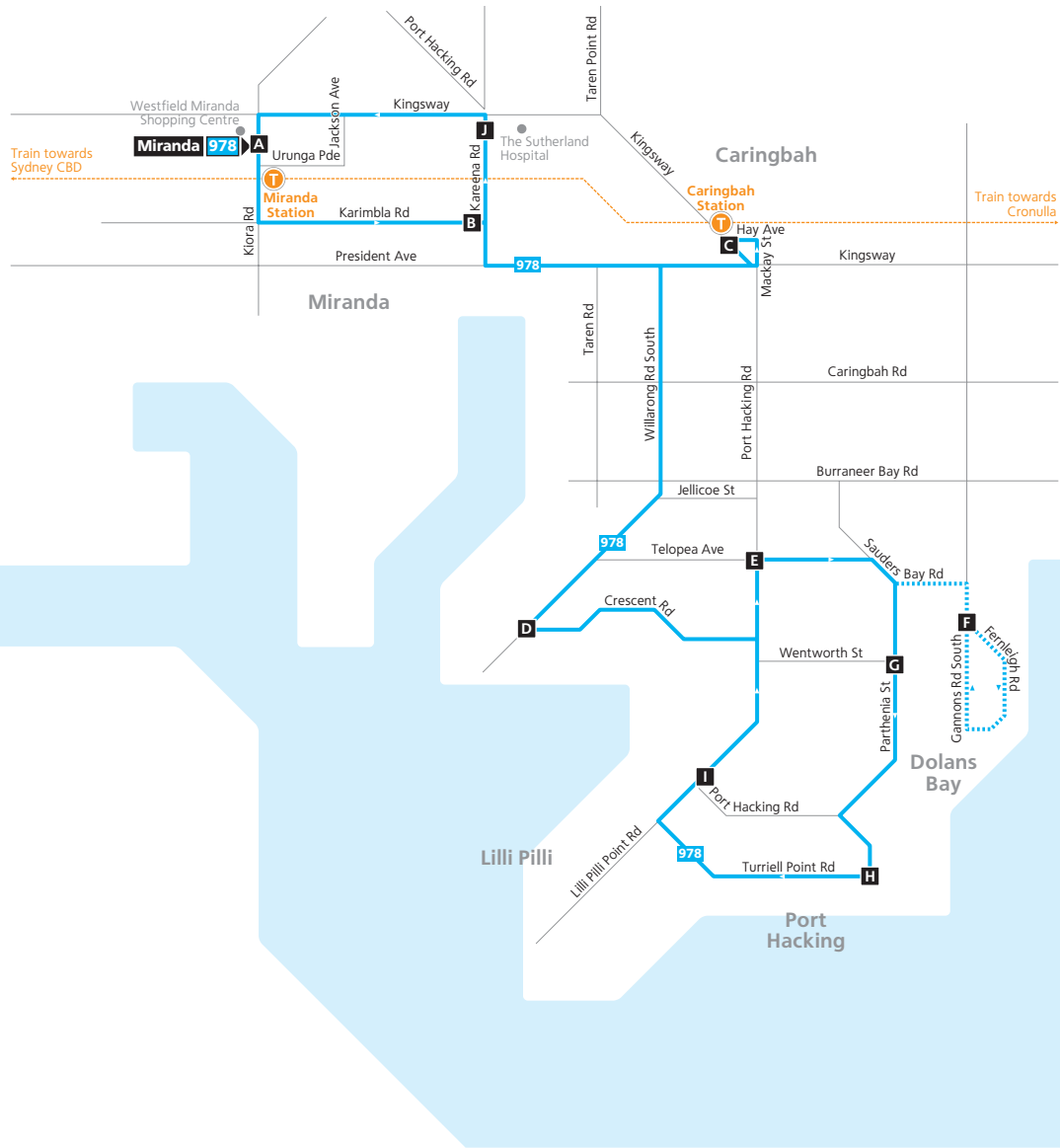
Saturday		A	A	A	A	A	A	A	A
<small>map ref</small>	Route Number	978	978	978	978	978	978	978	978
A	Miranda Westfield Kiora Road	07:38	09:08	10:38	11:38	12:38	13:38	15:08	16:38
B	Kareena Road & Karimbla Road	07:41	09:11	10:41	11:41	12:41	13:41	15:11	16:41
C	Caringbah Station Hay Avenue	07:46	09:16	10:46	11:46	12:46	13:46	15:16	16:46
D	Willarong Road South & Crescent Road	07:54	09:24	10:54	11:54	12:54	13:54	15:24	16:54
E	Teloepa Avenue & Port Hacking Road	07:57	09:27	10:57	11:57	12:57	13:57	15:27	16:57
F	Gannons Point Fernleigh Road	–	–	–	–	–	–	–	–
G	Dolans Bay Parthenia Street	07:59	09:29	10:59	11:59	12:59	13:59	15:29	16:59
H	Port Hacking Turriell Point Road	08:01	09:31	11:01	12:01	13:01	14:01	15:31	17:01
I	Lilli Pilli Oval Port Hacking Road South	08:04	09:34	11:04	12:04	13:04	14:04	15:34	17:04
D	Willarong Road South & Crescent Road	08:07	09:37	11:07	12:07	13:07	14:07	15:37	17:07
C	Caringbah Station Hay Avenue	08:16	09:46	11:16	12:16	13:16	14:16	15:46	17:16
J	The Sutherland Hospital Kareena Road	08:20	09:50	11:20	12:20	13:20	14:20	15:50	17:20
A	Miranda Westfield Kiora Road	08:25	09:55	11:25	12:25	13:25	14:25	15:55	17:25

Miranda to Dolans Bay & Port Hacking (& return)

Miranda to Dolans Bay & Port Hacking (& return)

Sunday & Public Holidays		A	A	A	A	A
<small>map ref</small>	Route Number	978	978	978	978	978
A	Miranda Westfield Kiora Road	–	10:08	12:08	14:38	16:38
B	Kareena Road & Karimbla Road	–	10:11	12:11	14:41	16:41
C	Caringbah Station Hay Avenue	08:16	10:16	12:16	14:46	16:46
D	Willarong Road South & Crescent Road	08:24	10:24	12:24	14:54	16:54
E	Teloepa Avenue & Port Hacking Road	08:27	10:27	12:27	14:57	16:57
F	Gannons Point Fernleigh Road	–	–	–	–	–
G	Dolans Bay Parthenia Street	08:29	10:29	12:29	14:59	16:59
H	Port Hacking Turriell Point Road	08:31	10:31	12:31	15:01	17:01
I	Lilli Pilli Oval Port Hacking Road South	08:34	10:34	12:34	15:04	17:04
D	Willarong Road South & Crescent Road	08:37	10:37	12:37	15:07	17:07
C	Caringbah Station Hay Avenue	08:46	10:46	12:46	15:16	17:16
J	The Sutherland Hospital Kareena Road	08:50	10:50	12:50	15:20	17:20
A	Miranda Westfield Kiora Road	08:55	10:55	12:55	15:25	17:25

Route 978



Legend

- Bus route
- A Timing point
- 978 Bus route number
- T Train line/station

