

989

B

Maianbar to Bundeena



How to use this timetable

This timetable provides a snap shot of service information in 24-hour time (e.g. 5am = 05:00, 5pm = 17:00). Information contained in this timetable is subject to change without notice. Please note that timetables do not include minor stops, additional trips for special events, short term changes, holiday timetable changes, real-time information or any disruption alerts.

For the most up-to-date times, use the Trip Planner or Departures on transportnsw.info

Real-time trip planning


You can plan your trip with real-time information using the Trip Planner or Departures on transportnsw.info or by downloading travel apps on your smartphone or tablet.

The Trip Planner, Departures and travel apps offer various features:

- favourite your regular trips
- see where your service is on the route
- get estimated pick up and arrival times
- receive service updates
- find nearby stations, stops, wharves and routes
- check accessibility information.

Find the latest apps at transportnsw.info/apps

Accessible services

All new buses are wheelchair-accessible with low-level floors and space for wheelchairs, prams or strollers. Look for the  symbol in this timetable. Some older buses may not have all the features you need. There will be more accessible services as older buses are replaced.

We try to make sure accessible buses run as intended. If an accessible bus is not available for a scheduled route, we apologise for the inconvenience.

Who is providing my bus services?

The bus services shown in this timetable are run by Maianbar Bundeena Bus Service.

Fares

To travel on public transport in Sydney and surrounding regions, an Opal card is the cheapest and easiest ticket option.

An Opal card is a smartcard you keep and reuse. You put credit onto the card then tap on and tap off to pay your fares throughout Sydney, the Blue Mountains, Central Coast, Hunter and Illawarra, along with Intercity Trains in the Southern Highlands and South Coast.

Fares are based on:

- the type of Opal card you use
- the distance you travel from tap on to tap off
- the mode of transport you choose
- any Opal benefits such as discounts and capped fares that apply.

Find out about Opal fares and benefits at transportnsw.info/opal

Which Opal card is right for you?


Adult – For customers 16 years and over who are not entitled to any concessions.

Child/Youth – For children aged 4-15 and eligible secondary students.

Gold Senior/Pensioner – For eligible NSW and interstate seniors, pensioners, war widows/ers and asylum seekers.

Concession – For eligible tertiary students, job seekers, apprentices and trainees.

How to apply


You can get an Adult and Child/Youth Opal cards over the counter at thousands of Opal retailers that display the Opal sign . To find your nearest retailer or order online, visit transportnsw.info/opal

If you are eligible to travel with concession fares you can apply for a Gold Senior/Pensioner or Concession Opal card. Visit transportnsw.info/opal or call **13 67 25 (13 OPAL)** for more information.

Valid from: 26/11/2017

NOTE: Information is correct as of the above date. For the most up-to-date times, use the Trip Planner on transportnsw.info

Explanation of definitions and symbols

A	Bus operates around Bundeena in an anti-clockwise loop (opposite direction to the arrows on the map).
B	Bus commences from Bundeena Public School, then travels to Bundeena Wharf, then normal route.
D	Bus sets down as required in Maianbar and Bundeena.
	Wheelchair Accessible.

Timing points

- A** Bundeena Wharf
- B** Bundeena RSL
- C** Eric Street & Loftus Street
- D** Eric Street & Bombora Avenue
- E** Bournemouth Street & Reef Street
- F** Bundeena Public School
- G** Bundeena Bus Depot
- H** Wallis St & Kara Karook St
- I** Maianbar Shop Pacific Crescent
- J** Engadine RSL Old Princes Highway
- K** Westfield Miranda Kingsway


Maianbar to Bundeena (& return)


School days only					
map ref	Route Number	989	989	989	989
I	Maianbar Shop Pacific Crescent	07:25	08:20	15:30	16:30
H	Wallis St & Kara Karook St	07:30	08:25	15:35	16:35
G	Bundeena Bus Depot	07:40	08:40	15:45	16:50
A	Bundeena Wharf	07:43	08:45	15:50	–
F	Bundeena Public School	–	08:55	–	–


School days only					
map ref	Route Number	989	989	989	989
F	Bundeena Public School	–	–	15:00	–
A	Bundeena Wharf	–	08:00	15:05	16:15
G	Bundeena Bus Depot	07:00	08:02	15:17	16:20
H	Wallis St & Kara Karook St	07:15	08:10	15:25	16:25
I	Maianbar Shop Pacific Crescent	07:20	08:15	15:30	16:30


School days only					
map ref	Route Number	989	989	989	989
A	Bundeena Wharf	A07:43	08:45	15:05	16:00
B	Bundeena RSL	A07:52	08:46	15:06	16:01
C	Eric Street & Loftus Street	A07:50	08:48	15:08	16:03
D	Eric Street & Bombora Avenue	A07:48	08:50	15:10	16:05
E	Bournemouth Street & Reef Street	A07:45	08:53	15:15	16:10
F	Bundeena Public School	–	08:55	B15:00	–
A	Bundeena Wharf	07:55	09:00	–	16:15

Bundeena to Engadine (& return)

Wednesday only (including school holidays)		
<small>map ref</small>	Route Number	989
A	Bundeena Wharf	09:00
B	Bundeena RSL	09:02
C	Eric Street & Loftus Street	09:05
D	Eric Street & Bombora Avenue	09:10
E	Bournemouth Street & Reef Street	09:15
I	Maianbar Shop Pacific Crescent	09:30
J	Engadine RSL Old Princes Highway	10:10

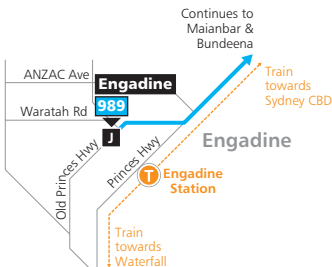
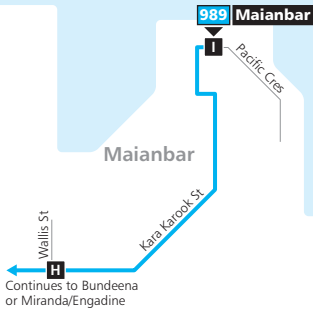
Wednesday only (including school holidays)		
<small>map ref</small>	Route Number	989
J	Engadine RSL Old Princes Highway	12:45
I	Maianbar Shop Pacific Crescent	D 13:25
C	Eric Street & Loftus Street	D 13:50
A	Bundeena Wharf	D 13:55

Friday only (including school holidays)		
<small>map ref</small>	Route Number	989
A	Bundeena Wharf	09:00
B	Bundeena RSL	09:02
C	Eric Street & Loftus Street	09:05
D	Eric Street & Bombora Avenue	09:10
E	Bournemouth Street & Reef Street	09:15
I	Maianbar Shop Pacific Crescent	09:30
	Sutherland President Avenue	10:06
J	Westfield Miranda Kingsway	10:13

Friday only (including school holidays)		
<small>map ref</small>	Route Number	989
K	Westfield Miranda Kingsway	13:15
I	Maianbar Shop Pacific Crescent	D 14:00
C	Eric Street & Loftus Street	D 14:25
A	Bundeena Wharf	D 14:30

Bundeena to Miranda (& return)

Route 989



Legend

— Bus route

989 Bus route number

A Timing point

T Train line/station

F Ferry route/wharf

Diagrammatic Map
Not to Scale

North

