

993

B

Woronora Heights to Miranda

servicing Engadine, Yarrawarra, Loftus
& Sutherland



How to use this timetable

This timetable provides a snap shot of service information in 24-hour time (e.g. 5am = 05:00, 5pm = 17:00). Information contained in this timetable is subject to change without notice. Please note that timetables do not include minor stops, additional trips for special events, short term changes, holiday timetable changes, real-time information or any disruption alerts.

For the most up-to-date times, use the Trip Planner or Departures on transportnsw.info

Real-time trip planning

You can plan your trip with real-time information using the Trip Planner or Departures on transportnsw.info or by downloading travel apps on your smartphone or tablet.

The Trip Planner, Departures and travel apps offer various features:

- favourite your regular trips
- see where your service is on the route
- get estimated pick up and arrival times
- receive service updates
- find nearby stations, stops, wharves and routes
- check accessibility information.

Find the latest apps at transportnsw.info/apps

Accessible services

All new buses are wheelchair-accessible with low-level floors and space for wheelchairs, prams or strollers. Look for the  symbol in this timetable. Some older buses may not have all the features you need. There will be more accessible services as older buses are replaced.

We try to make sure accessible buses run as intended. If an accessible bus is not available for a scheduled route, we apologise for the inconvenience.

Who is providing my bus services?

The bus services shown in this timetable are run by Transdev NSW.

Fares

To travel on public transport in Sydney and surrounding regions, an Opal card is the cheapest and easiest ticket option.

An Opal card is a smartcard you keep and reuse. You put credit onto the card then tap on and tap off to pay your fares throughout Sydney, the Blue Mountains, Central Coast, Hunter and Illawarra, along with Intercity Trains in the Southern Highlands and South Coast.

Fares are based on:

- the type of Opal card you use
- the distance you travel from tap on to tap off
- the mode of transport you choose
- any Opal benefits such as discounts and capped fares that apply.

Find out about Opal fares and benefits at transportnsw.info/opal

Which Opal card is right for you?


Adult – For customers 16 years and over who are not entitled to any concessions.

Child/Youth – For children aged 4-15 and eligible secondary students.

Gold Senior/Pensioner – For eligible NSW and interstate seniors, pensioners, war widows/ers and asylum seekers.

Concession – For eligible tertiary students, job seekers, apprentices and trainees.

How to apply

You can get an Adult and Child/Youth Opal cards over the counter at thousands of Opal retailers that display the Opal sign . To find your nearest retailer or order online, visit transportnsw.info/opal

If you are eligible to travel with concession fares you can apply for a Gold Senior/Pensioner or Concession Opal card. Visit transportnsw.info/opal or call **13 67 25 (13 OPAL)** for more information.

Valid from: 26/11/2017

NOTE: Information is correct as of the above date. For the most up-to-date times, use the Trip Planner on transportnsw.info

Explanation of definitions and symbols

A

Bus departs from Engadine Station outside McDonalds (opposite normal stop) and does not pick up at Engadine Post Office or at Woolworths.

C

Bus operates as required to any bus stop on Route 992 and Route 993.



Wheelchair Accessible.

Timing points

- A** Woronora Heights Warrangaroo Drive
- B** Bundanoon Road & Cooriengah Heights Road
- C** Woronora Road & Achilles Road
- D** Engadine Station
- E** Yarrowarra Wheatley Road
- F** Myrtle Street
- G** Loftus Station Loftus Avenue
- H** Sutherland Station
- I** Kirrawee President Avenue
- J** Gynea President Avenue
- K** Miranda Westfield

Woronora Heights to Miranda

Monday to Friday												
map ref	Route Number	993	993	993	993	993	993	993	993	993	993	993
A	Woronora Heights Warrangarree Drive	05:05	06:04	06:34	06:54	07:14	07:34	07:44	–	07:59	–	08:33
B	Bundanoon Road & Cooriengah Heights Road	05:11	06:11	06:41	07:01	07:21	07:41	07:51	–	08:06	–	08:39
C	Woronora Road & Achilles Road	05:16	06:18	06:48	07:08	07:28	07:48	07:58	–	08:13	–	08:46
D	Engadine Station	05:23	06:25	06:55	07:15	07:35	07:55	08:05	A08:10	08:20	A08:35	08:56
E	Yarrawarra Wheatley Road	–	06:28	06:58	–	07:38	–	–	08:13	–	08:48	–
F	Myrtle Street	–	06:32	07:02	–	07:42	–	–	08:17	–	08:52	–
G	Loftus Station Loftus Avenue	–	06:35	07:05	–	07:45	–	–	08:20	–	08:55	–
H	Sutherland Station	–	06:40	07:10	–	07:50	–	–	08:25	–	09:00	–
I	Kirrawee President Avenue	–	–	07:16	–	07:56	–	–	08:31	–	09:06	–
J	GyMEA President Avenue	–	–	07:21	–	08:01	–	–	08:36	–	09:11	–
K	Miranda Westfield	–	–	07:28	–	08:08	–	–	08:43	–	09:18	–

Monday to Friday (continued...)												
map ref	Route Number	993	993	993	993	993	993	993	993	993	993	993
A	Woronora Heights Warrangarree Drive	09:09	10:09	11:09	12:14	13:14	14:14	15:14	15:47	16:16	16:46	17:11
B	Bundanoon Road & Cooriengah Heights Road	09:15	10:15	11:15	12:20	13:20	14:20	15:20	15:53	16:21	16:51	17:16
C	Woronora Road & Achilles Road	09:20	10:20	11:20	12:25	13:25	14:25	15:25	15:58	16:25	16:55	17:20
D	Engadine Station	09:27	10:27	11:27	12:32	13:32	14:32	–	16:05	16:30	17:00	17:25
E	Yarrawarra Wheatley Road	09:30	10:30	11:30	12:35	13:35	14:35	–	16:08	–	17:03	–
F	Myrtle Street	09:34	10:34	11:34	12:39	13:39	14:39	–	16:12	–	17:07	–
G	Loftus Station Loftus Avenue	09:37	10:37	11:37	12:42	13:42	14:42	–	16:15	–	17:10	–
H	Sutherland Station	09:42	10:42	11:42	12:47	13:47	14:47	–	16:20	–	17:15	–
I	Kirrawee President Avenue	09:47	10:47	11:47	12:52	13:52	14:52	–	16:25	–	17:20	–
J	GyMEA President Avenue	09:51	10:51	11:51	12:56	13:56	14:56	–	16:29	–	17:24	–
K	Miranda Westfield	09:57	10:57	11:57	13:02	14:02	15:02	–	16:35	–	17:30	–

Monday to Friday (continued...)							
<small>map ref</small>	Route Number	993	993	993	993	993	993
A	Woronora Heights Warrangarree Drive	17:41	18:06	18:18	18:35	18:55	19:35
B	Bundanoon Road & Cooriengah Heights Road	17:46	18:11	18:23	18:40	19:00	19:40
C	Woronora Road & Achilles Road	17:50	18:15	18:27	18:44	19:04	19:44
D	Engadine Station	17:55	18:20	18:32	18:49	19:09	19:49
E	Yarrawarra Wheatley Road	17:58	18:23	–	–	–	–
F	Myrtle Street	18:01	18:26	–	–	–	–
G	Loftus Station Loftus Avenue	18:04	18:29	–	–	–	–
H	Sutherland Station	18:08	18:33	–	–	–	–
I	Kirrawee President Avenue	18:14	18:38	–	–	–	–
J	GyMEA President Avenue	18:19	18:43	–	–	–	–
K	Miranda Westfield	18:26	18:49	–	–	–	–

Saturday												
<small>map ref</small>	Route Number	993	993	993	993	993	993	993	993	993	993	993
A	Woronora Heights Warrangarree Drive	07:20	08:20	09:20	10:20	11:20	12:20	13:20	14:20	15:20	16:20	17:20
B	Bundanoon Road & Cooriengah Heights Road	07:26	08:26	09:26	10:26	11:26	12:26	13:26	14:26	15:26	16:26	17:26
C	Woronora Road & Achilles Road	07:31	08:31	09:31	10:31	11:31	12:31	13:31	14:31	15:31	16:31	17:31
D	Engadine Station	07:38	08:38	09:38	10:38	11:38	12:38	13:38	14:38	15:38	16:38	17:38
E	Yarrawarra Wheatley Road	07:41	08:41	09:41	10:41	11:41	12:41	13:41	14:41	15:41	16:41	17:41
F	Myrtle Street	07:45	08:45	09:45	10:45	11:45	12:45	13:45	14:45	15:45	16:45	17:45
G	Loftus Station Loftus Avenue	07:48	08:48	09:48	10:48	11:48	12:48	13:48	14:48	15:48	16:48	17:48
H	Sutherland Station	07:53	08:53	09:53	10:53	11:53	12:53	13:53	14:53	15:53	16:53	17:53
I	Kirrawee President Avenue	07:57	08:57	09:58	10:58	11:58	12:58	13:58	14:58	15:58	16:58	17:57
J	GyMEA President Avenue	08:00	09:00	10:02	11:02	12:02	13:02	14:02	15:02	16:02	17:02	18:00
K	Miranda Westfield	08:05	09:05	10:05	11:08	12:08	13:08	14:08	15:08	16:08	17:08	18:05

Saturday (continued...)				
<small>map ref</small>	Route Number	993	993	993
A	Woronora Heights Warrangarree Drive	18:20	19:20	–
B	Bundanoon Road & Cooriengah Heights Road	18:26	19:25	–
C	Woronora Road & Achilles Road	18:31	19:29	–
D	Engadine Station	18:38	19:34	20:03
E	Yarrawarra Wheatley Road	18:41	–	20:06
F	Myrtle Street	18:45	–	20:10
G	Loftus Station Loftus Avenue	18:48	–	20:13
H	Sutherland Station	18:53	–	20:18
I	Kirrawee President Avenue	18:57	–	20:22
J	GyMEA President Avenue	19:00	–	20:25
K	Miranda Westfield	19:05	–	20:30



Sunday & Public Holidays										
<small>map ref</small>	Route Number	993	993	993	993	993	993	993	993	993
A	Woronora Heights Warrangarree Drive	08:20	09:20	10:20	11:50	12:50	14:20	15:20	16:20	17:20
B	Bundanoon Road & Cooriengah Heights Road	08:25	09:25	10:25	11:55	12:55	14:25	15:25	16:25	17:25
C	Woronora Road & Achilles Road	08:30	09:30	10:30	12:00	13:00	14:30	15:30	16:30	17:30
D	Engadine Station	08:36	09:36	10:36	12:06	13:06	14:36	15:36	16:36	17:36










Monday to Friday												
map ref	Route Number	993	993	993	993	993	993	993	993	993	993	993
K	Miranda Westfield	-	-	-	-	-	-	-	07:35	-	08:25	09:25
J	GyMEA President Avenue	-	-	-	-	-	-	-	07:40	-	08:30	09:30
I	Kirrawee President Avenue	-	-	-	-	-	-	-	07:44	-	08:34	09:34
H	Sutherland Station	-	-	-	-	-	07:19	-	07:49	-	08:39	09:39
G	Loftus Station Loftus Avenue	-	-	-	-	-	07:23	-	07:53	-	08:43	09:43
F	Myrtle Street	-	-	-	-	-	07:25	-	07:55	-	08:45	09:45
E	Yarrawarrah Wheatley Road	-	-	-	-	-	07:29	-	07:59	-	08:49	09:49
D	Engadine Station	05:55	06:25	A06:45	07:05	07:25	07:35	07:50	08:05	08:20	08:55	09:55
C	Woronora Road & Achilles Road	05:58	06:28	06:48	07:08	07:28	07:38	07:53	-	08:26	09:01	10:01
B	Bundanoon Road & Cooriengah Heights Road	06:01	06:31	06:51	07:11	07:31	07:41	07:56	-	08:30	09:05	10:05
A	Woronora Heights Warrangarree Drive	06:04	06:34	06:54	07:14	07:34	07:44	07:59	-	08:33	09:09	10:09

Monday to Friday (continued...)												
map ref	Route Number	993	993	993	993	993	993	993	993	993	993	993
K	Miranda Westfield	10:25	11:30	12:30	13:30	14:30	-	-	-	16:18	16:48	17:13
J	GyMEA President Avenue	10:30	11:35	12:35	13:35	14:35	-	-	-	16:23	16:53	17:18
I	Kirrawee President Avenue	10:34	11:39	12:39	13:39	14:39	-	-	-	16:27	16:57	17:22
H	Sutherland Station	10:39	11:44	12:44	13:44	14:44	-	-	-	16:34	17:04	17:29
G	Loftus Station Loftus Avenue	10:43	11:48	12:48	13:48	14:48	-	-	-	16:38	17:08	17:33
F	Myrtle Street	10:45	11:50	12:50	13:50	14:50	-	-	-	16:40	17:10	17:35
E	Yarrawarrah Wheatley Road	10:49	11:54	12:54	13:54	14:54	-	-	-	16:44	17:14	17:39
D	Engadine Station	10:55	12:00	13:00	14:00	15:00	15:35	16:00	16:30	16:55	17:25	17:50
C	Woronora Road & Achilles Road	11:01	12:06	13:06	14:06	15:06	15:41	16:07	16:37	17:02	17:32	17:57
B	Bundanoon Road & Cooriengah Heights Road	11:05	12:10	13:10	14:10	15:10	15:44	16:12	16:42	17:07	17:37	18:02
A	Woronora Heights Warrangarree Drive	11:09	12:14	13:14	14:14	15:14	15:47	16:16	16:46	17:11	17:41	18:06

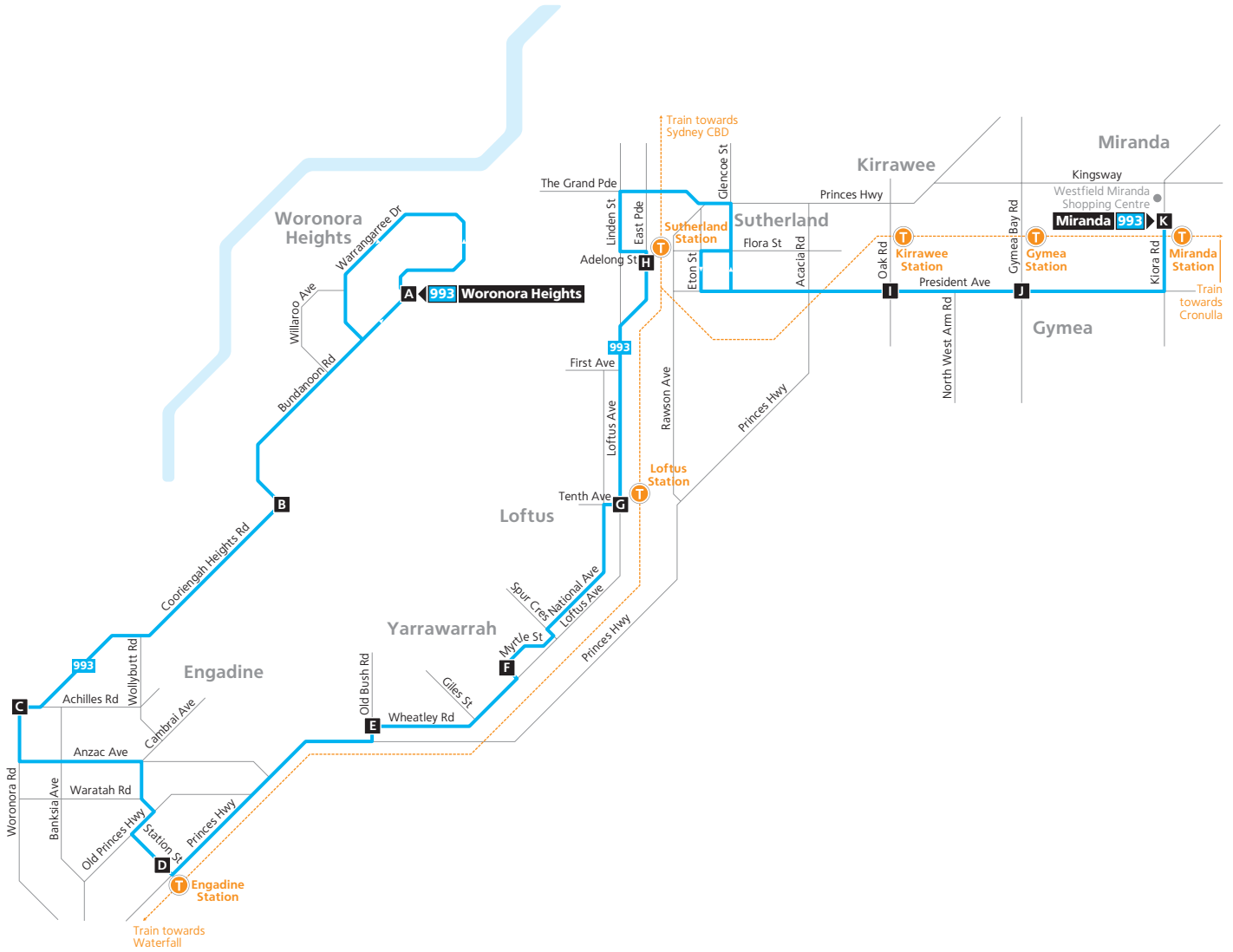
Monday to Friday (continued...)								
<small>map ref</small>	Route Number	993	993	993	993	993	993	993
K	Miranda Westfield	–	17:45	18:05	–	–	–	–
J	GyMEA President Avenue	–	17:50	18:10	–	–	–	–
I	Kirrawee President Avenue	–	17:54	18:14	–	–	–	–
H	Sutherland Station	–	18:01	18:21	–	–	–	–
G	Loftus Station Loftus Avenue	–	18:05	18:25	–	–	–	–
F	Myrtle Street	–	18:07	18:27	–	–	–	–
E	Yarrawarrah Wheatley Road	–	18:11	18:31	–	–	–	–
D	Engadine Station	18:02	18:22	18:42	19:22	19:52	20:22	21:00
C	Woronora Road & Achilles Road	18:09	18:27	18:47	19:27	C	C	C
B	Bundanoon Road & Cooriengah Heights Road	18:14	18:31	18:51	19:31	C	C	C
A	Woronora Heights Warrangarree Drive	18:18	18:35	18:55	19:35	C	C	C

Saturday												
<small>map ref</small>	Route Number	993	993	993	993	993	993	993	993	993	993	993
K	Miranda Westfield	–	07:36	08:36	09:36	10:36	11:36	12:36	13:36	14:36	15:36	16:36
J	GyMEA President Avenue	–	07:41	08:41	09:41	10:41	11:41	12:41	13:41	14:41	15:41	16:41
I	Kirrawee President Avenue	–	07:45	08:45	09:45	10:45	11:45	12:45	13:45	14:45	15:45	16:45
H	Sutherland Station	–	07:50	08:50	09:50	10:50	11:50	12:50	13:50	14:50	15:50	16:50
G	Loftus Station Loftus Avenue	–	07:54	08:54	09:54	10:54	11:54	12:54	13:54	14:54	15:54	16:54
F	Myrtle Street	–	07:56	08:56	09:56	10:56	11:56	12:56	13:56	14:56	15:56	16:56
E	Yarrawarrah Wheatley Road	–	08:00	09:00	10:00	11:00	12:00	13:00	14:00	15:00	16:00	17:00
D	Engadine Station	07:06	08:06	09:06	10:06	11:06	12:06	13:06	14:06	15:06	16:06	17:06
C	Woronora Road & Achilles Road	07:12	08:12	09:12	10:12	11:12	12:12	13:12	14:12	15:12	16:12	17:12
B	Bundanoon Road & Cooriengah Heights Road	07:16	08:16	09:16	10:16	11:16	12:16	13:16	14:16	15:16	16:16	17:16
A	Woronora Heights Warrangarree Drive	07:20	08:20	09:20	10:20	11:20	12:20	13:20	14:20	15:20	16:20	17:20

Saturday (continued...)			
<small>map ref</small>	Route Number	993	993
K	Miranda Westfield	17:36	18:36
J	GyMEA President Avenue	17:41	18:42
I	Kirrawee President Avenue	17:45	18:45
H	Sutherland Station	17:50	18:50
G	Loftus Station Loftus Avenue	17:54	18:54
F	Myrtle Street	17:56	18:56
E	Yarrawarra Wheatley Road	18:00	19:00
D	Engadine Station	18:06	19:06
C	Woronora Road & Achilles Road	18:12	19:12
B	Bundanoon Road & Cooriengah Heights Road	18:16	19:16
A	Woronora Heights Warrangarree Drive	18:20	19:20

Sunday & Public Holidays										
<small>map ref</small>	Route Number	993	993	993	993	993	993	993	993	993
D	Engadine Station	09:08	10:08	11:38	12:38	14:08	15:08	16:08	17:08	18:08
C	Woronora Road & Achilles Road	09:13	10:13	11:43	12:43	14:13	15:13	16:13	17:13	18:13
B	Bundanoon Road & Cooriengah Heights Road	09:17	10:17	11:47	12:47	14:17	15:17	16:17	17:17	18:17
A	Woronora Heights Warrangarree Drive	09:20	10:20	11:50	12:50	14:20	15:20	16:20	17:20	18:20

Route 993



Legend

- Bus route
- 993 Bus route number
- A** Timing point
- T** Train line/station

