

M90

B

Liverpool to Burwood

servicing Moorebank, Milperra,
Bankstown, Greenacre, Chullora &
Strathfield



How to use this timetable

This timetable provides a snap shot of service information in 24-hour time (e.g. 5am = 05:00, 5pm = 17:00). Information contained in this timetable is subject to change without notice. Please note that timetables do not include minor stops, additional trips for special events, short term changes, holiday timetable changes, real-time information or any disruption alerts.

For the most up-to-date times, use the Trip Planner or Departures on transportnsw.info

Real-time trip planning

You can plan your trip with real-time information using the Trip Planner or Departures on transportnsw.info or by downloading travel apps on your smartphone or tablet.

The Trip Planner, Departures and travel apps offer various features:

- favourite your regular trips
- see where your service is on the route
- get estimated pick up and arrival times
- receive service updates
- find nearby stations, stops, wharves and routes
- check accessibility information.

Find the latest apps at transportnsw.info/apps

Accessible services

All new buses are wheelchair-accessible with low-level floors and space for wheelchairs, prams or strollers. Look for the  symbol in this timetable. Some older buses may not have all the features you need. There will be more accessible services as older buses are replaced.

We try to make sure accessible buses run as intended. If an accessible bus is not available for a scheduled route, we apologise for the inconvenience.

Who is providing my bus services?

The bus services shown in this timetable are run by Transdev NSW.

Fares

To travel on public transport in Sydney and surrounding regions, an Opal card is the cheapest and easiest ticket option.

An Opal card is a smartcard you keep and reuse. You put credit onto the card then tap on and tap off to pay your fares throughout Sydney, the Blue Mountains, Central Coast, Hunter and Illawarra, along with Intercity Trains in the Southern Highlands and South Coast.

Fares are based on:

- the type of Opal card you use
- the distance you travel from tap on to tap off
- the mode of transport you choose
- any Opal benefits such as discounts and capped fares that apply.

Find out about Opal fares and benefits at transportnsw.info/opal

Which Opal card is right for you?


Adult – For customers 16 years and over who are not entitled to any concessions.

Child/Youth – For children aged 4-15 and eligible secondary students.

Gold Senior/Pensioner – For eligible NSW and interstate seniors, pensioners, war widows/ers and asylum seekers.

Concession – For eligible tertiary students, job seekers, apprentices and trainees.

How to apply

You can get an Adult and Child/Youth Opal cards over the counter at thousands of Opal retailers that display the Opal sign . To find your nearest retailer or order online, visit transportnsw.info/opal

If you are eligible to travel with concession fares you can apply for a Gold Senior/Pensioner or Concession Opal card. Visit transportnsw.info/opal or call **13 67 25 (13 OPAL)** for more information.

Valid from: 26/11/2017

NOTE: Information is correct as of the above date. For the most up-to-date times, use the Trip Planner on transportnsw.info

Explanation of definitions and symbols

N

Bus commences from Holsworthy Station earlier than time shown.



Wheelchair Accessible.

Timing points

- A** Liverpool Station
- B** Westfield Liverpool George Street
- C** Moorebank Newbridge Road & Nuwarra Road
- D** Newbridge Road & Henry Lawson Drive
- E** UWS Milperra Bullecourt Avenue
- F** Milperra Road & The River Road
- G** Eldridge Road & Chapel Road
- H** Bankstown Station
- I** Bankstown Central
- J** Greenacre Boronia Road & Noble Avenue
- K** Chullora Marketplace Waterloo Road
- L** Strathfield South Shops Hume Highway
- M** The Boulevard & Hume Highway
- N** Strathfield Station
- O** Westfield Burwood
- P** Liverpool Station Bigge Street

Liverpool to Burwood

Monday to Friday													
map ref	Route Number	M90	M90	M90	M90	M90	M90	M90	M90	M90	M90	M90	M90
A	Liverpool Station	-	-	-	05:20	05:40	-	06:00	-	06:16	06:25	06:35	06:45
B	Westfield Liverpool George Street	-	-	-	-	-	-	-	-	-	-	-	-
C	Moorebank Newbridge Road & Nuwarra Road	-	-	-	05:29	05:49	-	06:09	-	06:26	06:35	06:45	06:55
D	Newbridge Road & Henry Lawson Drive	-	-	-	05:34	05:53	-	06:13	06:21	06:30	06:39	06:49	06:59
E	UWS Milperra Bullecourt Avenue	-	-	-	05:38	05:58	-	06:18	06:26	06:35	06:45	06:55	07:05
F	Milperra Road & The River Road	-	-	-	05:46	06:06	-	06:26	06:34	06:43	06:53	07:03	07:13
G	Eldridge Road & Chapel Road	-	-	-	05:49	06:09	-	06:29	06:37	06:46	06:56	07:06	07:16
H	Bankstown Station	05:13	05:33	05:48	05:56	06:16	06:26	06:36	06:44	06:53	07:03	07:13	07:23
I	Bankstown Central	05:16	05:36	05:51	05:59	06:19	06:29	06:39	06:47	06:56	07:06	07:16	07:26
J	Greenacre Boronia Road & Noble Avenue	05:24	05:44	05:59	06:09	06:29	06:39	06:49	06:57	07:06	07:17	07:27	07:37
K	Chullora Marketplace Waterloo Road	05:30	05:50	06:05	06:15	06:35	06:45	06:55	07:03	07:12	07:24	07:34	07:44
L	Strathfield South Shops Hume Highway	05:35	05:55	06:10	06:22	06:42	06:52	07:02	07:10	07:20	07:32	07:42	07:52
M	The Boulevarde & Hume Highway	05:39	05:59	06:14	06:26	06:46	06:56	07:06	07:14	07:25	07:37	07:47	07:57
N	Strathfield Station	05:44	06:04	06:19	06:32	06:52	07:02	07:12	07:20	07:31	07:43	07:53	08:05
O	Westfield Burwood	-	-	-	-	-	-	-	07:30	07:43	07:55	08:05	08:17

Monday to Friday (continued...)													
map ref	Route Number	M90	M90	M90	M90	M90	M90	M90	M90	M90	M90	M90	M90
A	Liverpool Station	06:55	07:05	07:15	07:25	07:35	07:45	07:55	08:05	08:15	08:25	08:35	08:49
B	Westfield Liverpool George Street	-	-	-	-	-	-	-	-	-	-	-	-
C	Moorebank Newbridge Road & Nuwarra Road	07:05	07:15	07:25	07:35	07:45	07:55	08:05	08:15	08:25	08:35	08:45	08:59
D	Newbridge Road & Henry Lawson Drive	07:09	07:19	07:29	07:39	07:49	07:59	08:09	08:19	08:29	08:39	08:49	09:03
E	UWS Milperra Bullecourt Avenue	07:15	07:25	07:35	07:45	07:55	08:05	08:15	08:25	08:35	08:45	08:55	09:08
F	Milperra Road & The River Road	07:23	07:33	07:43	07:53	08:03	08:13	08:23	08:33	08:43	08:53	09:03	09:16
G	Eldridge Road & Chapel Road	07:26	07:36	07:46	07:56	08:06	08:16	08:26	08:36	08:46	08:56	09:06	09:19
H	Bankstown Station	07:33	07:43	07:53	08:03	08:13	08:23	08:33	08:43	08:53	09:03	09:13	09:26
I	Bankstown Central	07:36	07:46	07:56	08:06	08:16	08:26	08:36	08:46	08:56	09:06	09:16	09:29
J	Greenacre Boronia Road & Noble Avenue	07:47	07:57	08:07	08:17	08:27	08:37	08:47	08:57	-	09:16	09:26	09:39
K	Chullora Marketplace Waterloo Road	07:54	08:04	08:14	08:24	08:34	08:44	08:54	09:04	-	09:22	09:32	09:45
L	Strathfield South Shops Hume Highway	08:02	08:12	08:22	08:32	08:42	08:52	09:02	09:12	-	09:29	09:39	09:52
M	The Boulevarde & Hume Highway	08:07	08:17	08:27	08:37	08:47	08:57	09:07	09:17	-	09:34	09:44	09:56
N	Strathfield Station	08:15	08:25	08:35	08:45	08:55	09:05	09:15	09:25	-	09:42	09:52	10:02
O	Westfield Burwood	08:27	08:37	08:47	08:57	09:07	09:17	09:27	09:37	-	09:54	10:04	10:14

Monday to Friday (continued...)													
map ref	Route Number	M90	M90	M90	M90	M90	M90	M90	M90	M90	M90	M90	M90
A	Liverpool Station	09:04	09:15	09:30	09:45	10:00	10:15	10:30	10:45	11:00	11:15	11:30	11:45
B	Westfield Liverpool George Street	–	09:20	09:35	09:50	10:05	10:20	10:35	10:50	11:05	11:20	11:35	11:50
C	Moorebank Newbridge Road & Nuwarra Road	09:14	09:29	09:44	09:59	10:14	10:29	10:44	10:59	11:14	11:29	11:44	11:59
D	Newbridge Road & Henry Lawson Drive	09:18	09:33	09:48	10:03	10:18	10:33	10:48	11:03	11:18	11:33	11:48	12:03
E	UWS Milperra Bullecourt Avenue	09:23	09:38	09:53	10:08	10:23	10:38	10:53	11:08	11:23	11:38	11:53	12:08
F	Milperra Road & The River Road	09:31	09:46	10:01	10:16	10:31	10:46	11:01	11:16	11:31	11:46	12:01	12:16
G	Eldridge Road & Chapel Road	09:34	09:49	10:04	10:19	10:34	10:49	11:04	11:19	11:34	11:49	12:04	12:19
H	Bankstown Station	09:41	09:56	10:11	10:26	10:41	10:56	11:11	11:26	11:41	11:56	12:11	12:26
I	Bankstown Central	09:44	09:59	10:14	10:29	10:44	10:59	11:14	11:29	11:44	11:59	12:14	12:29
J	Greenacre Boronia Road & Noble Avenue	09:54	10:09	10:24	10:39	10:54	11:09	11:24	11:39	11:54	12:09	12:24	12:39
K	Chullora Marketplace Waterloo Road	10:00	10:15	10:30	10:45	11:00	11:15	11:30	11:45	12:00	12:15	12:30	12:45
L	Strathfield South Shops Hume Highway	10:07	10:22	10:37	10:52	11:07	11:22	11:37	11:52	12:07	12:22	12:37	12:52
M	The Boulevarde & Hume Highway	10:11	10:26	10:41	10:56	11:11	11:26	11:41	11:56	12:11	12:26	12:41	12:56
N	Strathfield Station	10:17	10:32	10:47	11:02	11:17	11:32	11:47	12:02	12:17	12:32	12:47	13:02
O	Westfield Burwood	10:29	10:44	10:59	11:14	11:29	11:44	11:59	12:14	12:29	12:44	12:59	13:14

Monday to Friday (continued...)													
map ref	Route Number	M90	M90	M90	M90	M90	M90	M90	M90	M90	M90	M90	M90
A	Liverpool Station	12:00	12:15	12:30	12:45	13:00	13:15	13:30	13:45	14:00	–	14:10	14:22
B	Westfield Liverpool George Street	12:05	12:20	12:35	12:50	13:05	13:20	13:35	13:50	14:05	–	14:15	14:27
C	Moorebank Newbridge Road & Nuwarra Road	12:14	12:29	12:44	12:59	13:14	13:29	13:44	13:59	14:14	–	14:25	14:38
D	Newbridge Road & Henry Lawson Drive	12:18	12:33	12:48	13:03	13:18	13:33	13:48	14:03	14:18	–	14:29	14:43
E	UWS Milperra Bullecourt Avenue	12:23	12:38	12:53	13:08	13:23	13:38	13:53	14:08	14:23	–	14:35	14:49
F	Milperra Road & The River Road	12:31	12:46	13:01	13:16	13:31	13:46	14:01	14:16	14:31	–	14:43	14:57
G	Eldridge Road & Chapel Road	12:34	12:49	13:04	13:19	13:34	13:49	14:04	14:19	14:34	–	14:47	15:01
H	Bankstown Station	12:41	12:56	13:11	13:26	13:41	13:56	14:11	14:26	14:41	–	14:54	15:08
I	Bankstown Central	12:44	12:59	13:14	13:29	13:44	13:59	14:14	14:29	14:44	–	14:57	15:11
J	Greenacre Boronia Road & Noble Avenue	12:54	13:09	13:24	13:39	13:54	14:09	14:24	14:39	14:54	15:04	15:07	15:21
K	Chullora Marketplace Waterloo Road	13:00	13:15	13:30	13:45	14:00	14:15	14:30	14:45	15:00	15:10	15:14	15:28
L	Strathfield South Shops Hume Highway	13:07	13:22	13:37	13:52	14:07	14:22	14:37	14:52	15:07	15:17	15:21	15:35
M	The Boulevarde & Hume Highway	13:11	13:26	13:41	13:56	14:11	14:26	14:41	14:56	15:11	15:21	15:26	15:40
N	Strathfield Station	13:17	13:32	13:47	14:02	14:17	14:32	14:47	15:02	15:17	15:27	15:34	15:48
O	Westfield Burwood	13:29	13:44	13:59	14:14	14:29	14:44	14:59	15:14	15:29	15:39	15:46	16:00

Liverpool to Burwood

Monday to Friday (continued...)													
map ref	Route Number	M90	M90	M90	M90	M90	M90	M90	M90	M90	M90	M90	M90
A	Liverpool Station	-	14:42	-	15:02	15:15	-	15:35	15:45	15:55	16:05	16:15	16:25
B	Westfield Liverpool George Street	-	14:47	-	15:07	15:20	-	15:40	15:50	16:00	16:10	16:20	16:30
C	Moorebank Newbridge Road & Nuwarra Road	-	14:58	-	15:18	15:31	-	15:51	16:01	16:11	16:21	16:31	16:41
D	Newbridge Road & Henry Lawson Drive	-	15:03	15:13	15:23	15:36	N15:46	15:56	16:06	16:16	16:26	16:36	16:46
E	UWS Milperra Bullecourt Avenue	-	15:09	15:19	15:29	15:42	15:52	16:02	16:12	16:22	16:32	16:42	16:52
F	Milperra Road & The River Road	-	15:17	15:27	15:37	15:50	16:00	16:10	16:20	16:30	16:40	16:50	17:00
G	Eldridge Road & Chapel Road	-	15:21	15:31	15:41	15:54	16:04	16:14	16:24	16:34	16:44	16:54	17:04
H	Bankstown Station	15:18	15:28	15:38	15:48	16:01	16:11	16:21	16:31	16:41	16:51	17:01	17:11
I	Bankstown Central	15:21	15:31	15:41	15:51	16:04	16:14	16:24	16:34	16:44	16:54	17:04	17:14
J	Greenacre Boronia Road & Noble Avenue	15:31	15:41	15:51	16:01	16:14	16:24	16:34	16:44	16:54	17:04	17:14	17:24
K	Chullora Marketplace Waterloo Road	15:38	15:48	15:58	16:08	16:21	16:31	16:40	16:50	17:00	17:10	17:20	17:30
L	Strathfield South Shops Hume Highway	15:45	15:55	16:05	16:15	16:28	16:38	16:47	16:57	17:07	17:17	17:27	17:37
M	The Boulevarde & Hume Highway	15:50	16:00	16:10	16:20	16:33	16:43	16:51	17:01	17:11	17:21	17:31	17:41
N	Strathfield Station	15:58	16:08	16:18	16:28	16:41	16:51	16:57	17:07	17:17	17:27	17:37	17:47
O	Westfield Burwood	16:10	16:20	16:30	16:40	16:53	17:03	17:09	17:19	17:29	17:39	17:49	17:59

Monday to Friday (continued...)													
map ref	Route Number	M90	M90	M90	M90	M90	M90	M90	M90	M90	M90	M90	M90
A	Liverpool Station	16:35	16:45	16:55	17:05	17:15	17:25	17:35	17:45	18:00	18:15	18:25	18:35
B	Westfield Liverpool George Street	16:40	16:50	17:00	17:10	17:20	17:30	17:40	17:50	18:05	18:20	18:30	18:40
C	Moorebank Newbridge Road & Nuwarra Road	16:51	17:01	17:11	17:21	17:31	17:41	17:51	18:01	18:13	18:28	18:38	18:48
D	Newbridge Road & Henry Lawson Drive	16:56	17:06	17:16	17:26	17:36	17:46	17:56	18:06	18:17	18:32	18:42	18:52
E	UWS Milperra Bullecourt Avenue	17:02	17:12	17:22	17:32	17:42	17:52	18:02	18:12	18:21	18:36	18:46	18:56
F	Milperra Road & The River Road	17:10	17:20	17:30	17:40	17:50	18:00	18:10	18:20	18:27	18:42	18:52	19:02
G	Eldridge Road & Chapel Road	17:14	17:24	17:34	17:44	17:54	18:04	18:14	18:23	18:30	18:45	18:55	19:05
H	Bankstown Station	17:21	17:31	17:41	17:51	18:01	18:11	18:21	18:29	18:36	18:51	19:00	19:11
I	Bankstown Central	17:24	17:34	17:44	17:54	18:04	18:14	18:24	18:32	-	18:54	-	19:14
J	Greenacre Boronia Road & Noble Avenue	17:34	17:44	17:54	18:04	18:13	18:23	18:33	18:41	-	19:03	-	19:23
K	Chullora Marketplace Waterloo Road	17:40	17:50	18:00	18:10	18:19	18:29	18:39	18:47	-	19:09	-	19:29
L	Strathfield South Shops Hume Highway	17:47	17:57	18:07	18:17	18:25	18:35	18:45	18:54	-	19:15	-	19:35
M	The Boulevarde & Hume Highway	17:51	18:01	18:11	18:21	18:28	18:38	18:48	18:58	-	19:18	-	19:38
N	Strathfield Station	17:57	18:07	18:17	18:27	18:34	18:44	18:54	19:04	-	19:23	-	19:43
O	Westfield Burwood	18:09	-	18:29	18:39	-	18:55	-	19:15	-	19:33	-	19:53

Monday to Friday (continued...)										
map ref	Route Number	M90	M90	M90	M90	M90	M90	M90	M90	M90
A	Liverpool Station	18:50	19:07	19:22	19:37	20:07	20:37	21:28	-	-
B	Westfield Liverpool George Street	18:55	19:11	19:26	19:41	20:11	20:41	21:32	-	-
C	Moorebank Newbridge Road & Nuwarra Road	19:03	19:18	19:33	19:48	20:18	20:48	21:39	-	-
D	Newbridge Road & Henry Lawson Drive	19:07	19:22	19:37	19:52	20:22	20:52	21:43	-	-
E	UWS Milperra Bullecourt Avenue	19:11	19:26	19:41	19:56	20:26	20:56	-	-	-
F	Milperra Road & The River Road	19:17	19:32	19:47	20:02	20:32	21:02	-	-	-
G	Eldridge Road & Chapel Road	19:20	19:35	19:50	20:05	20:35	21:05	-	-	-
H	Bankstown Station	19:26	19:41	19:56	20:11	20:40	21:11	-	-	-
I	Bankstown Central	19:29	19:44	-	20:14	-	21:14	-	-	-
J	Greenacre Boronia Road & Noble Avenue	19:38	19:53	-	20:23	-	21:23	-	21:58	22:28
K	Chullora Marketplace Waterloo Road	19:44	19:59	-	20:29	-	21:29	-	22:04	22:34
L	Strathfield South Shops Hume Highway	-	20:05	-	20:35	-	21:35	-	22:10	22:40
M	The Boulevarde & Hume Highway	-	20:08	-	20:38	-	21:38	-	22:13	22:43
N	Strathfield Station	-	20:13	-	20:43	-	21:43	-	22:18	22:48
O	Westfield Burwood	-	20:23	-	20:53	-	-	-	-	-

Saturday													
map ref	Route Number	M90	M90	M90	M90	M90	M90	M90	M90	M90	M90	M90	
A	Liverpool Station	-	-	-	06:45	-	07:25	-	08:05	08:25	08:45	09:05	09:20
B	Westfield Liverpool George Street	-	-	-	-	-	-	-	-	-	-	-	09:25
C	Moorebank Newbridge Road & Nuwarra Road	-	-	-	06:54	-	07:34	-	08:14	08:34	08:54	09:14	09:34
D	Newbridge Road & Henry Lawson Drive	-	-	-	06:58	-	07:38	07:58	08:18	08:38	08:58	09:18	09:38
E	UWS Milperra Bullecourt Avenue	-	-	-	07:02	-	07:42	08:02	08:22	08:42	09:02	09:22	09:42
F	Milperra Road & The River Road	-	-	-	07:09	-	07:49	08:09	08:29	08:49	09:09	09:29	09:49
G	Eldridge Road & Chapel Road	-	-	-	07:12	-	07:52	08:12	08:32	08:52	09:12	09:32	09:52
H	Bankstown Station	05:55	06:35	06:59	07:19	07:39	07:59	08:19	08:39	08:59	09:19	09:39	09:59
I	Bankstown Central	05:58	06:38	07:02	07:22	07:42	08:02	08:22	08:42	09:02	09:22	09:42	10:02
J	Greenacre Boronia Road & Noble Avenue	06:07	06:47	07:12	07:32	07:52	08:12	08:32	08:52	09:12	09:32	09:52	10:12
K	Chullora Marketplace Waterloo Road	06:13	06:53	07:18	07:38	07:58	08:18	08:38	08:58	09:18	09:38	09:58	10:18
L	Strathfield South Shops Hume Highway	06:19	06:59	07:24	07:44	08:04	08:24	08:44	09:04	09:24	09:44	10:04	10:24
M	The Boulevarde & Hume Highway	06:23	07:03	07:28	07:48	08:08	08:28	08:48	09:08	09:28	09:48	10:08	10:28
N	Strathfield Station	06:29	07:09	07:34	07:54	08:14	08:34	08:54	09:14	09:34	09:54	10:14	10:34
O	Westfield Burwood	-	-	-	08:05	08:25	08:45	09:05	09:25	09:45	10:05	10:25	10:45

Liverpool to Burwood

Saturday (continued...)													
map ref	Route Number	M90	M90	M90	M90	M90	M90	M90	M90	M90	M90	M90	M90
A	Liverpool Station	09:40	10:00	10:20	10:40	11:00	11:20	11:40	12:00	12:20	12:40	13:00	13:20
B	Westfield Liverpool George Street	09:45	10:05	10:25	10:45	11:05	11:25	11:45	12:05	12:25	12:45	13:05	13:25
C	Moorebank Newbridge Road & Nuwarra Road	09:54	10:14	10:34	10:54	11:14	11:34	11:54	12:14	12:34	12:54	13:14	13:34
D	Newbridge Road & Henry Lawson Drive	09:58	10:18	10:38	10:58	11:18	11:38	11:58	12:18	12:38	12:58	13:18	13:38
E	UWS Milperra Bullecourt Avenue	10:02	10:22	10:42	11:02	11:22	11:42	12:02	12:22	12:42	13:02	13:22	13:42
F	Milperra Road & The River Road	10:09	10:29	10:49	11:09	11:29	11:49	12:09	12:29	12:49	13:09	13:29	13:49
G	Eldridge Road & Chapel Road	10:12	10:32	10:52	11:12	11:32	11:52	12:12	12:32	12:52	13:12	13:32	13:52
H	Bankstown Station	10:19	10:39	10:59	11:19	11:39	11:59	12:19	12:39	12:59	13:19	13:39	13:59
I	Bankstown Central	10:22	10:42	11:02	11:22	11:42	12:02	12:22	12:42	13:02	13:22	13:42	14:02
J	Greenacre Boronia Road & Noble Avenue	10:32	10:52	11:12	11:32	11:52	12:12	12:32	12:52	13:12	13:32	13:52	14:12
K	Chullora Marketplace Waterloo Road	10:38	10:58	11:18	11:38	11:58	12:18	12:38	12:58	13:18	13:38	13:58	14:18
L	Strathfield South Shops Hume Highway	10:44	11:04	11:24	11:44	12:04	12:24	12:44	13:04	13:24	13:44	14:04	14:24
M	The Boulevarde & Hume Highway	10:48	11:08	11:28	11:48	12:08	12:28	12:48	13:08	13:28	13:48	14:08	14:28
N	Strathfield Station	10:54	11:14	11:34	11:54	12:14	12:34	12:54	13:14	13:34	13:54	14:14	14:34
O	Westfield Burwood	11:05	11:25	11:45	12:05	12:25	12:45	13:05	13:25	13:45	14:05	14:25	14:45

Saturday (continued...)													
map ref	Route Number	M90	M90	M90	M90	M90	M90	M90	M90	M90	M90	M90	M90
A	Liverpool Station	13:40	14:00	14:20	14:40	15:00	15:20	15:40	16:02	16:22	16:42	17:02	17:22
B	Westfield Liverpool George Street	13:45	14:05	14:25	14:45	15:05	15:25	15:45	16:07	16:27	16:47	17:07	17:27
C	Moorebank Newbridge Road & Nuwarra Road	13:54	14:14	14:34	14:54	15:14	15:34	15:54	16:15	16:35	16:55	17:15	17:35
D	Newbridge Road & Henry Lawson Drive	13:58	14:18	14:38	14:58	15:18	15:38	15:58	16:19	16:39	16:59	17:19	17:39
E	UWS Milperra Bullecourt Avenue	14:02	14:22	14:42	15:02	15:22	15:42	16:02	16:23	16:43	17:03	17:23	17:43
F	Milperra Road & The River Road	14:09	14:29	14:49	15:09	15:29	15:49	16:09	16:29	16:49	17:09	17:29	17:49
G	Eldridge Road & Chapel Road	14:12	14:32	14:52	15:12	15:32	15:52	16:12	16:32	16:52	17:12	17:32	17:52
H	Bankstown Station	14:19	14:39	14:59	15:19	15:39	15:59	16:19	16:39	16:59	17:19	17:39	17:59
I	Bankstown Central	14:22	14:42	15:02	15:22	15:42	16:02	16:22	16:42	17:02	17:22	17:42	18:02
J	Greenacre Boronia Road & Noble Avenue	14:32	14:52	15:12	15:32	15:52	16:12	16:32	16:52	17:12	17:32	17:52	18:12
K	Chullora Marketplace Waterloo Road	14:38	14:58	15:18	15:38	15:58	16:18	16:38	16:58	17:18	17:38	17:58	18:18
L	Strathfield South Shops Hume Highway	14:44	15:04	15:24	15:44	16:04	16:24	16:44	17:04	17:24	17:44	18:04	18:24
M	The Boulevarde & Hume Highway	14:48	15:08	15:28	15:48	16:08	16:28	16:48	17:08	17:28	17:48	18:08	18:28
N	Strathfield Station	14:54	15:14	15:34	15:54	16:14	16:34	16:54	17:14	17:34	17:54	18:14	18:34
O	Westfield Burwood	15:05	15:25	15:45	16:05	16:25	16:45	17:05	17:25	17:45	18:05	18:25	18:45

Saturday (continued...)											
map ref	Route Number	M90	M90	M90	M90	M90	M90	M90	M90	M90	M90
A	Liverpool Station	17:45	18:05	18:20	18:40	19:20	19:51	20:50	-	-	-
B	Westfield Liverpool George Street	17:50	18:10	18:25	18:45	19:25	19:56	20:55	-	-	-
C	Moorebank Newbridge Road & Nuwarra Road	17:58	18:18	18:33	18:53	19:33	20:04	21:03	-	-	-
D	Newbridge Road & Henry Lawson Drive	18:02	18:22	18:37	18:57	19:37	20:08	21:07	-	-	-
E	UWS Milperra Bullecourt Avenue	18:06	18:26	-	19:01	19:41	20:12	-	-	-	-
F	Milperra Road & The River Road	18:12	18:32	-	19:07	19:47	20:18	-	-	-	-
G	Eldridge Road & Chapel Road	18:15	18:35	-	19:10	19:50	20:21	-	-	-	-
H	Bankstown Station	18:21	18:41	-	19:16	19:56	20:27	-	-	-	-
I	Bankstown Central	18:24	18:44	-	19:19	19:59	20:30	-	-	-	-
J	Greenacre Boronia Road & Noble Avenue	18:33	18:53	-	19:28	20:08	20:39	-	21:17	22:02	22:47
K	Chullora Marketplace Waterloo Road	18:39	18:59	-	19:34	20:14	20:45	-	21:23	22:08	22:53
L	Strathfield South Shops Hume Highway	18:45	19:05	-	19:40	20:20	20:51	-	21:29	22:14	22:59
M	The Boulevarde & Hume Highway	18:48	19:08	-	19:43	20:23	20:54	-	21:32	22:17	23:02
N	Strathfield Station	18:54	19:14	-	19:49	20:29	21:00	-	21:38	22:23	23:08
O	Westfield Burwood	-	19:25	-	-	-	-	-	-	-	-

Sunday & Public Holidays													
map ref	Route Number	M90	M90	M90	M90	M90	M90	M90	M90	M90	M90	M90	M90
A	Liverpool Station	-	-	07:30	-	08:10	08:30	08:50	09:10	09:30	09:50	10:05	10:25
B	Westfield Liverpool George Street	-	-	-	-	-	-	-	-	-	-	10:10	10:30
C	Moorebank Newbridge Road & Nuwarra Road	-	-	07:38	-	08:18	08:38	08:58	09:18	09:38	09:58	10:18	10:38
D	Newbridge Road & Henry Lawson Drive	-	-	07:42	-	08:22	08:42	09:02	09:22	09:42	10:02	10:22	10:42
E	UWS Milperra Bullecourt Avenue	-	-	07:46	-	08:26	08:46	09:06	09:26	09:46	10:06	10:26	10:46
F	Milperra Road & The River Road	-	-	07:52	-	08:32	08:52	09:12	09:32	09:52	10:12	10:32	10:52
G	Eldridge Road & Chapel Road	-	-	07:55	-	08:35	08:55	09:15	09:35	09:55	10:15	10:35	10:55
H	Bankstown Station	07:21	07:41	08:01	08:21	08:41	09:01	09:21	09:41	10:01	10:21	10:41	11:01
I	Bankstown Central	07:24	07:44	08:04	08:24	08:44	09:04	09:24	09:44	10:04	10:24	10:44	11:04
J	Greenacre Boronia Road & Noble Avenue	07:33	07:53	08:13	08:33	08:53	09:13	09:33	09:53	10:13	10:33	10:53	11:13
K	Chullora Marketplace Waterloo Road	07:39	07:59	08:19	08:39	08:59	09:19	09:39	09:59	10:19	10:39	10:59	11:19
L	Strathfield South Shops Hume Highway	07:45	08:05	08:25	08:45	09:05	09:25	09:45	10:05	10:25	10:45	11:05	11:25
M	The Boulevarde & Hume Highway	07:48	08:08	08:28	08:48	09:08	09:28	09:48	10:08	10:28	10:48	11:08	11:28
N	Strathfield Station	07:54	08:14	08:34	08:54	09:14	09:34	09:54	10:14	10:34	10:54	11:14	11:34
O	Westfield Burwood	08:05	08:25	08:45	09:05	09:25	09:45	10:05	10:25	10:45	11:05	11:25	11:45

Liverpool to Burwood

Sunday & Public Holidays (continued...)													
map ref	Route Number	M90	M90	M90	M90	M90	M90	M90	M90	M90	M90	M90	
A	Liverpool Station	10:45	11:05	11:25	11:45	12:05	12:25	12:45	13:05	13:25	13:45	14:05	14:25
B	Westfield Liverpool George Street	10:50	11:10	11:30	11:50	12:10	12:30	12:50	13:10	13:30	13:50	14:10	14:30
C	Moorebank Newbridge Road & Nuwarra Road	10:58	11:18	11:38	11:58	12:18	12:38	12:58	13:18	13:38	13:58	14:18	14:38
D	Newbridge Road & Henry Lawson Drive	11:02	11:22	11:42	12:02	12:22	12:42	13:02	13:22	13:42	14:02	14:22	14:42
E	UWS Milperra Bullecourt Avenue	11:06	11:26	11:46	12:06	12:26	12:46	13:06	13:26	13:46	14:06	14:26	14:46
F	Milperra Road & The River Road	11:12	11:32	11:52	12:12	12:32	12:52	13:12	13:32	13:52	14:12	14:32	14:52
G	Eldridge Road & Chapel Road	11:15	11:35	11:55	12:15	12:35	12:55	13:15	13:35	13:55	14:15	14:35	14:55
H	Bankstown Station	11:21	11:41	12:01	12:21	12:41	13:01	13:21	13:41	14:01	14:21	14:41	15:01
I	Bankstown Central	11:24	11:44	12:04	12:24	12:44	13:04	13:24	13:44	14:04	14:24	14:44	15:04
J	Greenacre Boronia Road & Noble Avenue	11:33	11:53	12:13	12:33	12:53	13:13	13:33	13:53	14:13	14:33	14:53	15:13
K	Chullora Marketplace Waterloo Road	11:39	11:59	12:19	12:39	12:59	13:19	13:39	13:59	14:19	14:39	14:59	15:19
L	Strathfield South Shops Hume Highway	11:45	12:05	12:25	12:45	13:05	13:25	13:45	14:05	14:25	14:45	15:05	15:25
M	The Boulevarde & Hume Highway	11:48	12:08	12:28	12:48	13:08	13:28	13:48	14:08	14:28	14:48	15:08	15:28
N	Strathfield Station	11:54	12:14	12:34	12:54	13:14	13:34	13:54	14:14	14:34	14:54	15:14	15:34
O	Westfield Burwood	12:05	12:25	12:45	13:05	13:25	13:45	14:05	14:25	14:45	15:05	15:25	15:45

Sunday & Public Holidays (continued...)													
map ref	Route Number	M90	M90	M90	M90	M90	M90	M90	M90	M90	M90	M90	
A	Liverpool Station	14:45	15:05	15:25	15:45	16:05	16:25	16:45	17:05	17:25	17:40	18:00	18:30
B	Westfield Liverpool George Street	14:50	15:10	15:30	15:50	16:10	16:30	16:50	17:10	17:30	17:45	18:05	18:35
C	Moorebank Newbridge Road & Nuwarra Road	14:58	15:18	15:38	15:58	16:18	16:38	16:58	17:18	17:38	17:53	18:13	18:43
D	Newbridge Road & Henry Lawson Drive	15:02	15:22	15:42	16:02	16:22	16:42	17:02	17:22	17:42	17:57	18:17	18:47
E	UWS Milperra Bullecourt Avenue	15:06	15:26	15:46	16:06	16:26	16:46	17:06	17:26	17:46	18:01	18:21	18:51
F	Milperra Road & The River Road	15:12	15:32	15:52	16:12	16:32	16:52	17:12	17:32	17:52	18:07	18:27	18:57
G	Eldridge Road & Chapel Road	15:15	15:35	15:55	16:15	16:35	16:55	17:15	17:35	17:55	18:10	18:30	19:00
H	Bankstown Station	15:21	15:41	16:01	16:21	16:41	17:01	17:21	17:41	18:01	18:16	18:36	19:06
I	Bankstown Central	15:24	15:44	16:04	16:24	16:44	17:04	17:24	17:44	18:04	–	18:39	19:09
J	Greenacre Boronia Road & Noble Avenue	15:33	15:53	16:13	16:33	16:53	17:13	17:33	17:53	18:13	–	18:48	19:18
K	Chullora Marketplace Waterloo Road	15:39	15:59	16:19	16:39	16:59	17:19	17:39	17:59	18:19	–	18:54	19:24
L	Strathfield South Shops Hume Highway	15:45	16:05	16:25	16:45	17:05	17:25	17:45	18:05	18:25	–	19:00	19:30
M	The Boulevarde & Hume Highway	15:48	16:08	16:28	16:48	17:08	17:28	17:48	18:08	18:28	–	19:03	19:33
N	Strathfield Station	15:54	16:14	16:34	16:54	17:14	17:34	17:54	18:14	18:34	–	19:09	19:39
O	Westfield Burwood	16:05	16:25	16:45	17:05	17:25	17:45	18:05	18:25	18:45	–	19:20	19:50

Sunday & Public Holidays (continued...)				
<small>map ref</small>	Route Number	M90	M90	M90
A	Liverpool Station	19:00	20:00	20:50
B	Westfield Liverpool George Street	19:05	20:05	20:55
C	Moorebank Newbridge Road & Nuwarra Road	19:13	20:13	21:03
D	Newbridge Road & Henry Lawson Drive	19:17	20:17	21:07
E	UWS Milperra Bullecourt Avenue	19:21	20:21	–
F	Milperra Road & The River Road	19:27	20:27	–
G	Eldridge Road & Chapel Road	19:30	20:30	–
H	Bankstown Station	19:36	20:36	–
I	Bankstown Central	–	–	–
J	Greenacre Boronia Road & Noble Avenue	–	–	–
K	Chullora Marketplace Waterloo Road	–	–	–
L	Strathfield South Shops Hume Highway	–	–	–
M	The Boulevarde & Hume Highway	–	–	–
N	Strathfield Station	–	–	–
O	Westfield Burwood	–	–	–

Burwood to Liverpool

Monday to Friday													
map ref	Route Number	M90	M90	M90	M90	M90	M90	M90	M90	M90	M90	M90	M90
O	Westfield Burwood	-	-	-	-	-	-	-	-	-	-	-	-
N	Strathfield Station	-	-	-	-	-	-	-	-	-	05:47	-	06:07
M	The Boulevarde & Hume Highway	-	-	-	-	-	-	-	-	-	05:53	-	06:13
L	Strathfield South Shops Hume Highway	-	-	-	-	-	-	-	-	-	05:56	-	06:16
K	Chullora Marketplace Waterloo Road	-	-	-	-	-	-	-	-	-	06:03	-	06:23
J	Greenacre Boronia Road & Noble Avenue	-	-	-	-	-	-	-	-	-	06:09	-	06:29
I	Bankstown Central	-	-	-	-	-	-	-	-	-	06:20	-	06:40
H	Bankstown Station	-	-	-	05:34	-	05:54	-	06:09	-	06:24	06:34	06:44
G	Eldridge Road & Chapel Road	-	-	-	05:38	-	05:59	-	06:15	-	06:30	06:40	06:50
F	Milperra Road & The River Road	-	-	-	05:44	-	06:04	-	06:20	-	06:35	06:45	06:55
E	UWS Milperra Bullecourt Avenue	-	-	-	05:52	-	06:12	-	06:29	-	06:44	06:54	07:04
D	Newbridge Road & Henry Lawson Drive	05:06	05:26	05:46	05:56	06:06	06:16	06:26	06:33	06:40	06:48	06:58	07:08
C	Moorebank Newbridge Road & Nuwarra Road	05:09	05:29	05:49	05:59	06:09	06:19	06:29	06:37	06:44	06:52	07:02	07:12
P	Liverpool Station Bigge Street	05:16	05:36	05:56	06:06	06:16	06:26	06:36	06:46	06:53	07:01	07:11	07:21
B	Westfield Liverpool George Street	-	-	-	-	-	-	-	-	-	-	-	-
A	Liverpool Station	05:18	05:38	05:58	06:08	06:18	06:28	06:38	06:48	06:55	07:03	07:13	07:23

Monday to Friday (continued...)													
map ref	Route Number	M90	M90	M90	M90	M90	M90	M90	M90	M90	M90	M90	M90
O	Westfield Burwood	-	-	-	-	-	-	-	-	-	-	07:40	-
N	Strathfield Station	-	06:22	06:32	06:42	06:52	07:02	07:12	07:22	07:32	07:42	07:52	08:02
M	The Boulevarde & Hume Highway	-	06:28	06:38	06:48	06:58	07:08	07:18	07:28	07:38	07:48	07:58	08:08
L	Strathfield South Shops Hume Highway	-	06:31	06:41	06:51	07:01	07:11	07:21	07:31	07:41	07:51	08:01	08:11
K	Chullora Marketplace Waterloo Road	-	06:38	06:48	06:58	07:08	07:18	07:28	07:38	07:48	07:58	08:08	08:18
J	Greenacre Boronia Road & Noble Avenue	-	06:44	06:54	07:04	07:14	07:24	07:34	07:44	07:54	08:04	08:14	08:24
I	Bankstown Central	-	06:55	07:05	07:15	07:25	07:35	07:45	07:55	08:05	08:15	08:25	08:35
H	Bankstown Station	06:52	06:59	07:09	07:19	07:29	07:39	07:49	07:59	08:09	08:19	08:29	08:39
G	Eldridge Road & Chapel Road	06:58	07:05	07:15	07:25	07:35	07:45	07:55	08:05	08:15	08:25	08:35	08:45
F	Milperra Road & The River Road	07:03	07:10	07:20	07:30	07:40	07:50	08:00	08:10	08:20	08:30	08:40	08:50
E	UWS Milperra Bullecourt Avenue	07:12	07:19	07:29	07:39	07:49	07:59	08:09	08:19	08:29	08:39	08:49	08:59
D	Newbridge Road & Henry Lawson Drive	07:16	07:23	07:33	07:43	07:53	08:03	08:13	08:23	08:33	08:43	08:53	09:03
C	Moorebank Newbridge Road & Nuwarra Road	07:20	07:27	07:37	07:47	07:57	08:07	08:17	08:27	08:37	08:47	08:57	09:07
P	Liverpool Station Bigge Street	07:29	07:36	07:46	07:56	08:06	08:16	08:26	08:36	08:46	08:56	09:06	09:16
B	Westfield Liverpool George Street	-	-	-	08:00	08:10	08:20	08:30	08:40	08:50	09:00	09:10	09:20
A	Liverpool Station	07:31	07:38	07:48	08:05	08:15	08:25	08:35	08:45	08:55	09:05	09:15	09:25

Monday to Friday (continued...)													
map ref	Route Number	M90	M90	M90	M90	M90	M90	M90	M90	M90	M90	M90	M90
O	Westfield Burwood	08:00	08:10	08:20	08:30	08:45	09:00	09:15	09:30	09:45	10:00	10:15	10:30
N	Strathfield Station	08:12	08:22	08:32	08:42	08:57	09:12	09:27	09:42	09:57	10:12	10:27	10:42
M	The Boulevarde & Hume Highway	08:18	08:28	08:38	08:48	09:03	09:18	09:33	09:48	10:03	10:18	10:33	10:48
L	Strathfield South Shops Hume Highway	08:21	08:31	08:41	08:51	09:06	09:21	09:36	09:51	10:06	10:21	10:36	10:51
K	Chullora Marketplace Waterloo Road	08:28	08:38	08:48	08:58	09:13	09:28	09:43	09:58	10:13	10:28	10:43	10:58
J	Greenacre Boronia Road & Noble Avenue	08:34	08:44	08:54	09:04	09:19	09:34	09:49	10:04	10:19	10:34	10:49	11:04
I	Bankstown Central	08:45	08:55	09:05	09:15	09:30	09:45	10:00	10:15	10:30	10:45	11:00	11:15
H	Bankstown Station	08:49	08:59	09:09	09:19	09:34	09:49	10:04	10:19	10:34	10:49	11:04	11:19
G	Eldridge Road & Chapel Road	08:55	09:05	09:15	09:25	09:40	09:55	10:10	10:25	10:40	10:55	11:10	11:25
F	Milperra Road & The River Road	09:00	09:10	09:20	09:30	09:45	10:00	10:15	10:30	10:45	11:00	11:15	11:30
E	UWS Milperra Bullecourt Avenue	09:09	09:19	09:29	09:39	09:54	10:09	10:24	10:39	10:54	11:09	11:24	11:39
D	Newbridge Road & Henry Lawson Drive	09:13	–	09:33	09:43	09:58	10:13	10:28	10:43	10:58	11:13	11:28	11:43
C	Moorebank Newbridge Road & Nuwarra Road	09:17	–	09:37	09:47	10:02	10:17	10:32	10:47	11:02	11:17	11:32	11:47
P	Liverpool Station Bigge Street	09:26	–	09:46	09:55	10:10	10:25	10:40	10:55	11:10	11:25	11:40	11:55
B	Westfield Liverpool George Street	09:30	–	09:50	09:58	10:13	10:28	10:43	10:58	11:13	11:28	11:43	11:58
A	Liverpool Station	09:35	–	09:55	10:02	10:17	10:32	10:47	11:02	11:17	11:32	11:47	12:02

Monday to Friday (continued...)													
map ref	Route Number	M90	M90	M90	M90	M90	M90	M90	M90	M90	M90	M90	M90
O	Westfield Burwood	10:45	11:00	11:15	11:30	11:45	12:00	12:15	12:30	12:45	13:00	13:15	13:30
N	Strathfield Station	10:57	11:12	11:27	11:42	11:57	12:12	12:27	12:42	12:57	13:12	13:27	13:42
M	The Boulevarde & Hume Highway	11:03	11:18	11:33	11:48	12:03	12:18	12:33	12:48	13:03	13:18	13:33	13:48
L	Strathfield South Shops Hume Highway	11:06	11:21	11:36	11:51	12:06	12:21	12:36	12:51	13:06	13:21	13:36	13:51
K	Chullora Marketplace Waterloo Road	11:13	11:28	11:43	11:58	12:13	12:28	12:43	12:58	13:13	13:28	13:43	13:58
J	Greenacre Boronia Road & Noble Avenue	11:19	11:34	11:49	12:04	12:19	12:34	12:49	13:04	13:19	13:34	13:49	14:04
I	Bankstown Central	11:30	11:45	12:00	12:15	12:30	12:45	13:00	13:15	13:30	13:45	14:00	14:15
H	Bankstown Station	11:34	11:49	12:04	12:19	12:34	12:49	13:04	13:19	13:34	13:49	14:04	14:19
G	Eldridge Road & Chapel Road	11:40	11:55	12:10	12:25	12:40	12:55	13:10	13:25	13:40	13:55	14:10	14:25
F	Milperra Road & The River Road	11:45	12:00	12:15	12:30	12:45	13:00	13:15	13:30	13:45	14:00	14:15	14:30
E	UWS Milperra Bullecourt Avenue	11:54	12:09	12:24	12:39	12:54	13:09	13:24	13:39	13:54	14:09	14:24	14:39
D	Newbridge Road & Henry Lawson Drive	11:58	12:13	12:28	12:43	12:58	13:13	13:28	13:43	13:58	14:13	14:28	14:43
C	Moorebank Newbridge Road & Nuwarra Road	12:02	12:17	12:32	12:47	13:02	13:17	13:32	13:47	14:02	14:17	14:32	14:47
P	Liverpool Station Bigge Street	12:10	12:25	12:40	12:55	13:10	13:25	13:40	13:55	14:10	14:25	14:41	14:56
B	Westfield Liverpool George Street	12:13	12:28	12:43	12:58	13:13	13:28	13:43	13:58	14:13	14:28	14:45	15:00
A	Liverpool Station	12:17	12:32	12:47	13:02	13:17	13:32	13:47	14:02	14:17	14:32	14:50	15:05

Burwood to Liverpool

Monday to Friday (continued...)													
map ref	Route Number	M90	M90	M90	M90	M90	M90	M90	M90	M90	M90	M90	M90
O	Westfield Burwood	13:45	14:00	–	14:20	14:30	–	14:45	–	15:00	15:10	15:20	15:30
N	Strathfield Station	13:57	14:12	–	14:32	14:42	–	14:57	–	15:12	15:22	15:32	15:42
M	The Boulevarde & Hume Highway	14:03	14:18	–	14:38	14:48	–	15:03	–	15:19	15:29	15:39	15:49
L	Strathfield South Shops Hume Highway	14:06	14:21	–	14:41	14:51	–	15:07	–	15:23	15:33	15:43	15:53
K	Chullora Marketplace Waterloo Road	14:13	14:28	–	14:48	14:58	–	15:15	15:21	15:31	15:41	15:51	16:01
J	Greenacre Boronia Road & Noble Avenue	14:19	14:34	–	14:54	15:04	–	15:22	15:28	15:38	15:48	15:58	16:08
I	Bankstown Central	14:30	14:45	–	15:05	15:15	–	15:35	15:41	15:51	16:01	16:11	16:19
H	Bankstown Station	14:34	14:49	14:59	15:09	15:19	15:29	15:39	15:45	15:55	16:05	16:15	16:23
G	Eldridge Road & Chapel Road	14:40	14:55	15:05	15:15	15:25	15:35	15:45	15:51	16:01	16:11	16:21	16:29
F	Milperra Road & The River Road	14:45	15:00	15:10	15:20	15:30	15:40	15:50	15:56	16:06	16:16	16:26	16:34
E	UWS Milperra Bullecourt Avenue	14:54	15:09	15:19	15:29	15:39	15:49	15:59	16:08	16:15	16:25	16:35	16:43
D	Newbridge Road & Henry Lawson Drive	14:58	15:13	15:23	15:33	15:43	15:53	16:03	16:12	16:19	16:29	16:39	16:47
C	Moorebank Newbridge Road & Nuwarra Road	15:02	15:17	15:27	15:37	15:47	15:57	16:07	16:16	16:23	16:33	16:43	16:51
P	Liverpool Station Bigge Street	15:11	15:26	15:36	15:46	15:56	16:06	16:16	16:25	16:35	16:45	16:55	17:00
B	Westfield Liverpool George Street	15:15	15:30	15:40	15:50	16:00	16:10	16:20	16:29	16:39	16:49	16:59	17:04
A	Liverpool Station	15:20	15:35	15:45	15:55	16:05	16:15	16:25	16:34	16:44	16:54	17:04	17:09

Monday to Friday (continued...)													
map ref	Route Number	M90	M90	M90	M90	M90	M90	M90	M90	M90	M90	M90	M90
O	Westfield Burwood	15:40	15:50	16:00	16:10	16:20	16:30	16:40	16:50	17:00	17:10	17:20	17:30
N	Strathfield Station	15:52	16:02	16:12	16:22	16:32	16:42	16:52	17:02	17:12	17:22	17:32	17:42
M	The Boulevarde & Hume Highway	15:59	16:09	16:19	16:29	16:39	16:49	16:59	17:09	17:19	17:29	17:39	17:48
L	Strathfield South Shops Hume Highway	16:03	16:13	16:23	16:33	16:43	16:53	17:03	17:13	17:23	17:33	17:43	17:51
K	Chullora Marketplace Waterloo Road	16:11	16:21	16:31	16:41	16:51	17:01	17:11	17:21	17:31	17:41	17:51	17:58
J	Greenacre Boronia Road & Noble Avenue	16:18	16:28	16:38	16:48	16:58	17:08	17:18	17:28	17:38	17:48	17:58	18:04
I	Bankstown Central	16:29	16:39	16:49	16:59	17:09	17:19	17:29	17:39	17:49	17:59	18:09	18:15
H	Bankstown Station	16:33	16:43	16:53	17:03	17:13	17:23	17:33	17:43	17:53	18:03	18:13	18:19
G	Eldridge Road & Chapel Road	16:39	16:49	16:59	17:09	17:19	17:29	17:39	17:49	17:59	18:09	–	18:24
F	Milperra Road & The River Road	16:44	16:54	17:04	17:14	17:24	17:34	17:44	17:54	18:04	18:14	–	18:27
E	UWS Milperra Bullecourt Avenue	16:53	17:03	17:13	17:23	17:33	17:43	17:53	18:03	18:13	18:23	–	18:34
D	Newbridge Road & Henry Lawson Drive	16:57	17:07	17:17	17:27	17:37	17:47	17:57	18:07	18:17	18:27	–	18:38
C	Moorebank Newbridge Road & Nuwarra Road	17:01	17:11	17:21	17:31	17:41	17:51	18:01	18:11	18:21	18:31	–	18:42
P	Liverpool Station Bigge Street	17:10	17:20	17:30	17:40	17:50	18:00	18:10	18:20	18:30	18:40	–	18:50
B	Westfield Liverpool George Street	17:14	17:24	17:34	17:44	17:54	18:04	18:14	18:24	18:34	18:44	–	18:53
A	Liverpool Station	17:19	17:29	17:39	17:49	17:59	18:09	18:19	18:29	18:39	18:49	–	18:57

Monday to Friday (continued...)													
map ref	Route Number	M90	M90	M90	M90	M90	M90	M90	M90	M90	M90	M90	M90
O	Westfield Burwood	17:40	17:50	18:00	18:10	18:20	18:30	18:45	19:00	19:15	19:30	19:50	20:10
N	Strathfield Station	17:52	18:02	18:12	18:22	18:32	18:41	18:56	19:11	19:26	19:41	20:01	20:21
M	The Boulevarde & Hume Highway	17:58	18:08	18:18	18:28	18:38	18:46	19:01	19:16	19:31	19:46	20:06	20:26
L	Strathfield South Shops Hume Highway	18:01	18:11	18:21	18:31	18:41	18:49	19:04	19:19	19:34	19:49	20:09	20:29
K	Chullora Marketplace Waterloo Road	18:08	18:18	18:28	18:38	18:48	18:56	19:11	19:26	19:41	19:56	20:16	20:36
J	Greenacre Boronia Road & Noble Avenue	18:14	18:24	18:34	18:44	18:54	19:02	19:17	19:32	19:47	20:02	20:22	20:42
I	Bankstown Central	18:25	18:35	18:45	18:55	19:05	19:12	19:27	19:42	19:57	20:12	20:32	20:52
H	Bankstown Station	18:29	18:39	18:49	18:59	19:09	19:15	19:30	19:45	20:00	20:15	20:35	20:55
G	Eldridge Road & Chapel Road	18:34	18:44	–	19:04	–	19:20	19:35	19:50	20:05	20:20	–	21:00
F	Milperra Road & The River Road	18:37	18:47	–	19:07	–	19:23	19:38	19:53	20:08	20:23	–	21:03
E	UWS Milperra Bullecourt Avenue	18:44	18:54	–	19:14	–	19:29	19:44	19:59	20:14	20:29	–	21:09
D	Newbridge Road & Henry Lawson Drive	18:48	18:58	–	19:18	–	19:32	19:47	20:02	20:17	20:32	–	21:12
C	Moorebank Newbridge Road & Nuwarra Road	18:52	19:02	–	19:22	–	19:36	19:51	20:06	20:21	20:36	–	21:16
P	Liverpool Station Bigge Street	19:00	19:10	–	19:30	–	19:44	19:59	20:14	20:29	20:44	–	21:24
B	Westfield Liverpool George Street	19:03	19:13	–	–	–	–	–	–	–	–	–	–
A	Liverpool Station	19:07	19:17	–	19:32	–	19:46	20:01	20:16	20:31	20:46	–	21:26

Monday to Friday (continued...)						
map ref	Route Number	M90	M90	M90	M90	M90
O	Westfield Burwood	20:40	21:10	–	–	–
N	Strathfield Station	20:51	21:21	21:51	22:21	22:51
M	The Boulevarde & Hume Highway	20:56	21:26	21:56	22:26	22:56
L	Strathfield South Shops Hume Highway	20:59	21:29	21:59	22:29	22:59
K	Chullora Marketplace Waterloo Road	21:06	21:36	22:06	22:36	23:06
J	Greenacre Boronia Road & Noble Avenue	21:12	21:42	22:12	22:42	23:12
I	Bankstown Central	21:22	21:52	22:22	22:52	23:22
H	Bankstown Station	21:25	–	–	22:55	23:25
G	Eldridge Road & Chapel Road	–	–	–	–	–
F	Milperra Road & The River Road	–	–	–	–	–
E	UWS Milperra Bullecourt Avenue	–	–	–	–	–
D	Newbridge Road & Henry Lawson Drive	–	–	–	–	–
C	Moorebank Newbridge Road & Nuwarra Road	–	–	–	–	–
P	Liverpool Station Bigge Street	–	–	–	–	–
B	Westfield Liverpool George Street	–	–	–	–	–
A	Liverpool Station	–	–	–	–	–

Burwood to Liverpool













Saturday													
map ref	Route Number	M90	M90	M90	M90	M90	M90	M90	M90	M90	M90	M90	M90
O	Westfield Burwood	-	-	-	-	-	-	-	-	08:20	08:40	09:00	09:20
N	Strathfield Station	-	-	06:32	-	07:12	-	07:52	-	08:32	08:52	09:12	09:32
M	The Boulevarde & Hume Highway	-	-	06:38	-	07:18	-	07:58	-	08:38	08:58	09:18	09:38
L	Strathfield South Shops Hume Highway	-	-	06:41	-	07:21	-	08:01	-	08:41	09:01	09:21	09:41
K	Chullora Marketplace Waterloo Road	-	-	06:48	-	07:28	-	08:08	-	08:48	09:08	09:28	09:48
J	Greenacre Boronia Road & Noble Avenue	-	-	06:54	-	07:34	-	08:14	-	08:54	09:14	09:34	09:54
I	Bankstown Central	-	-	07:05	-	07:45	-	08:25	-	09:05	09:25	09:45	10:05
H	Bankstown Station	-	06:34	07:09	-	07:49	-	08:29	-	09:09	09:29	09:49	10:09
G	Eldridge Road & Chapel Road	-	06:40	07:15	-	07:55	-	08:35	-	09:15	09:35	09:55	10:15
F	Milperra Road & The River Road	-	06:43	07:18	-	07:58	-	08:38	-	09:18	09:38	09:58	10:18
E	UWS Milperra Bullecourt Avenue	-	06:50	07:25	-	08:05	-	08:45	-	09:25	09:45	10:05	10:25
D	Newbridge Road & Henry Lawson Drive	06:24	06:54	07:29	07:49	08:09	08:29	08:49	09:09	09:29	09:49	10:09	10:29
C	Moorebank Newbridge Road & Nuwarra Road	06:28	06:58	07:33	07:53	08:13	08:33	08:53	09:13	09:33	09:53	10:13	10:33
P	Liverpool Station Bigge Street	06:37	07:07	07:42	08:01	08:22	08:41	09:02	09:21	09:42	10:02	10:22	10:42
B	Westfield Liverpool George Street	-	-	07:45	08:05	08:25	08:45	09:05	09:25	09:45	10:05	10:25	10:45
A	Liverpool Station	06:39	07:09	07:49	08:09	08:29	08:49	09:09	09:29	09:49	10:09	10:29	10:49

Saturday (continued...)													
map ref	Route Number	M90	M90	M90	M90	M90	M90	M90	M90	M90	M90	M90	M90
O	Westfield Burwood	09:40	10:00	10:20	10:40	11:00	11:20	11:40	12:00	12:20	12:40	13:00	13:20
N	Strathfield Station	09:52	10:12	10:32	10:52	11:12	11:32	11:52	12:12	12:32	12:52	13:12	13:32
M	The Boulevarde & Hume Highway	09:58	10:18	10:38	10:58	11:18	11:38	11:58	12:18	12:38	12:58	13:18	13:38
L	Strathfield South Shops Hume Highway	10:01	10:21	10:41	11:01	11:21	11:41	12:01	12:21	12:41	13:01	13:21	13:41
K	Chullora Marketplace Waterloo Road	10:08	10:28	10:48	11:08	11:28	11:48	12:08	12:28	12:48	13:08	13:28	13:48
J	Greenacre Boronia Road & Noble Avenue	10:14	10:34	10:54	11:14	11:34	11:54	12:14	12:34	12:54	13:14	13:34	13:54
I	Bankstown Central	10:25	10:45	11:05	11:25	11:45	12:05	12:25	12:45	13:05	13:25	13:45	14:05
H	Bankstown Station	10:29	10:49	11:09	11:29	11:49	12:09	12:29	12:49	13:09	13:29	13:49	14:09
G	Eldridge Road & Chapel Road	10:35	10:55	11:15	11:35	11:55	12:15	12:35	12:55	13:15	13:35	13:55	14:15
F	Milperra Road & The River Road	10:38	10:58	11:18	11:38	11:58	12:18	12:38	12:58	13:18	13:38	13:58	14:18
E	UWS Milperra Bullecourt Avenue	10:45	11:05	11:25	11:45	12:05	12:25	12:45	13:05	13:25	13:45	14:05	14:25
D	Newbridge Road & Henry Lawson Drive	10:49	11:09	11:29	11:49	12:09	12:29	12:49	13:09	13:29	13:49	14:09	14:29
C	Moorebank Newbridge Road & Nuwarra Road	10:53	11:13	11:33	11:53	12:13	12:33	12:53	13:13	13:33	13:53	14:13	14:33
P	Liverpool Station Bigge Street	11:02	11:22	11:42	12:02	12:22	12:42	13:02	13:22	13:42	14:02	14:22	14:42
B	Westfield Liverpool George Street	11:05	11:25	11:45	12:05	12:25	12:45	13:05	13:25	13:45	14:05	14:25	14:45
A	Liverpool Station	11:09	11:29	11:49	12:09	12:29	12:49	13:09	13:29	13:49	14:09	14:29	14:49

Saturday (continued...)													
map ref	Route Number	M90	M90	M90	M90	M90	M90	M90	M90	M90	M90	M90	M90
O	Westfield Burwood	13:40	14:00	14:20	14:40	15:00	15:20	15:40	16:00	16:20	16:40	17:00	17:20
N	Strathfield Station	13:52	14:12	14:32	14:52	15:12	15:32	15:52	16:12	16:32	16:52	17:12	17:31
M	The Boulevarde & Hume Highway	13:58	14:18	14:38	14:58	15:18	15:38	15:58	16:18	16:38	16:58	17:18	17:36
L	Strathfield South Shops Hume Highway	14:01	14:21	14:41	15:01	15:21	15:41	16:01	16:21	16:41	17:01	17:21	17:39
K	Chullora Marketplace Waterloo Road	14:08	14:28	14:48	15:08	15:28	15:48	16:08	16:28	16:48	17:08	17:28	17:46
J	Greenacre Boronia Road & Noble Avenue	14:14	14:34	14:54	15:14	15:34	15:54	16:14	16:34	16:54	17:14	17:34	17:52
I	Bankstown Central	14:25	14:45	15:05	15:25	15:45	16:05	16:25	16:45	17:05	17:25	17:45	18:02
H	Bankstown Station	14:29	14:49	15:09	15:29	15:49	16:09	16:29	16:49	17:09	17:29	17:49	18:06
G	Eldridge Road & Chapel Road	14:35	14:55	15:15	15:35	15:55	16:15	16:35	16:55	17:15	17:35	17:55	18:12
F	Milperra Road & The River Road	14:38	14:58	15:18	15:38	15:58	16:18	16:38	16:58	17:18	17:38	17:58	18:15
E	UWS Milperra Bullecourt Avenue	14:45	15:05	15:25	15:45	16:05	16:25	16:45	17:05	17:24	17:44	18:04	18:21
D	Newbridge Road & Henry Lawson Drive	14:49	15:09	15:29	15:49	16:09	16:29	16:49	17:09	17:27	17:47	18:07	18:24
C	Moorebank Newbridge Road & Nuwarra Road	14:53	15:13	15:33	15:53	16:13	16:33	16:53	17:13	17:31	17:51	18:11	18:28
P	Liverpool Station Bigge Street	15:02	15:22	15:42	16:02	16:22	16:42	17:02	17:22	17:39	17:59	18:19	18:36
B	Westfield Liverpool George Street	15:05	15:25	15:45	16:05	16:25	16:45	17:05	17:25	-	-	-	-
A	Liverpool Station	15:09	15:29	15:49	16:09	16:29	16:49	17:09	17:29	17:41	18:01	18:21	18:38



Saturday (continued...)													
map ref	Route Number	M90	M90	M90	M90	M90	M90	M90	M90	M90	M90	M90	M90
O	Westfield Burwood	17:40	18:00	18:20	18:40	19:00	-	19:30	-	-	-	-	-
N	Strathfield Station	17:51	18:11	18:31	18:51	19:11	19:26	19:41	20:11	20:41	21:11	21:41	22:26
M	The Boulevarde & Hume Highway	17:56	18:16	18:36	18:56	19:16	19:31	19:46	20:16	20:46	21:16	21:46	22:31
L	Strathfield South Shops Hume Highway	17:59	18:19	18:39	18:59	19:19	19:34	19:49	20:19	20:49	21:19	21:49	22:34
K	Chullora Marketplace Waterloo Road	18:06	18:26	18:46	19:06	19:26	19:41	19:56	20:26	20:56	21:26	21:56	22:41
J	Greenacre Boronia Road & Noble Avenue	18:12	18:32	18:52	19:12	19:32	19:47	20:02	20:32	21:02	21:32	22:02	22:47
I	Bankstown Central	18:22	18:42	19:02	19:22	19:42	19:57	20:12	20:42	21:12	21:42	-	-
H	Bankstown Station	18:26	18:46	19:06	19:26	19:46	20:01	20:16	20:46	-	21:46	-	-
G	Eldridge Road & Chapel Road	18:32	18:52	19:12	19:32	19:52	-	20:22	-	-	-	-	-
F	Milperra Road & The River Road	18:35	18:55	19:15	19:35	19:55	-	20:25	-	-	-	-	-
E	UWS Milperra Bullecourt Avenue	18:41	19:01	19:21	19:41	20:01	-	20:31	-	-	-	-	-
D	Newbridge Road & Henry Lawson Drive	18:44	19:04	19:24	19:44	20:04	-	20:34	-	-	-	-	-
C	Moorebank Newbridge Road & Nuwarra Road	-	19:08	-	19:48	-	-	20:38	-	-	-	-	-
P	Liverpool Station Bigge Street	-	19:16	-	19:56	-	-	20:46	-	-	-	-	-
B	Westfield Liverpool George Street	-	-	-	-	-	-	-	-	-	-	-	-
A	Liverpool Station	-	19:18	-	19:58	-	-	20:48	-	-	-	-	-

Saturday (continued...)		
<small>map ref</small>	Route Number	M90
O	Westfield Burwood	–
N	Strathfield Station	23:11
M	The Boulevarde & Hume Highway	23:16
L	Strathfield South Shops Hume Highway	23:19
K	Chullora Marketplace Waterloo Road	23:26
J	Greenacre Boronia Road & Noble Avenue	23:32
I	Bankstown Central	23:42
H	Bankstown Station	23:46
G	Eldridge Road & Chapel Road	–
F	Milperra Road & The River Road	–
E	UWS Milperra Bullecourt Avenue	–
D	Newbridge Road & Henry Lawson Drive	–
C	Moorebank Newbridge Road & Nuwarra Road	–
P	Liverpool Station Bigge Street	–
B	Westfield Liverpool George Street	–
A	Liverpool Station	–

Sunday & Public Holidays													
<small>map ref</small>	Route Number	M90	M90	M90	M90	M90	M90	M90	M90	M90	M90	M90	M90
O	Westfield Burwood	–	–	–	–	08:20	08:40	09:00	09:20	09:40	10:00	10:20	10:40
N	Strathfield Station	–	–	–	–	08:31	08:51	09:11	09:31	09:51	10:11	10:31	10:51
M	The Boulevarde & Hume Highway	–	–	–	–	08:36	08:56	09:16	09:36	09:56	10:16	10:36	10:56
L	Strathfield South Shops Hume Highway	–	–	–	–	08:39	08:59	09:19	09:39	09:59	10:19	10:39	10:59
K	Chullora Marketplace Waterloo Road	–	–	–	–	08:46	09:06	09:26	09:46	10:06	10:26	10:46	11:06
J	Greenacre Boronia Road & Noble Avenue	–	–	–	–	08:52	09:12	09:32	09:52	10:12	10:32	10:52	11:12
I	Bankstown Central	–	–	–	–	09:02	09:22	09:42	10:02	10:22	10:42	11:02	11:22
H	Bankstown Station	07:32	07:52	08:32	08:52	09:06	09:26	09:46	10:06	10:26	10:46	11:06	11:26
G	Eldridge Road & Chapel Road	07:37	07:57	08:37	08:57	09:12	09:32	09:52	10:12	10:32	10:52	11:12	11:32
F	Milperra Road & The River Road	07:40	08:00	08:40	09:00	09:15	09:35	09:55	10:15	10:35	10:55	11:15	11:35
E	UWS Milperra Bullecourt Avenue	07:46	08:06	08:46	09:06	09:21	09:41	10:01	10:21	10:41	11:01	11:21	11:41
D	Newbridge Road & Henry Lawson Drive	07:49	08:09	08:49	09:09	09:24	09:44	10:04	10:24	10:44	11:04	11:24	11:44
C	Moorebank Newbridge Road & Nuwarra Road	07:53	08:13	08:53	09:13	09:28	09:48	10:08	10:28	10:48	11:08	11:28	11:48
P	Liverpool Station Bigge Street	08:01	08:21	09:01	09:21	09:36	09:56	10:16	10:36	10:56	11:16	11:36	11:56
B	Westfield Liverpool George Street	–	–	–	–	09:39	09:59	10:19	10:39	10:59	11:19	11:39	11:59
A	Liverpool Station	08:03	08:23	09:03	09:23	09:43	10:03	10:23	10:43	11:03	11:23	11:43	12:03

Sunday & Public Holidays (continued...)													
map ref	Route Number	M90	M90	M90	M90	M90	M90	M90	M90	M90	M90	M90	M90
O	Westfield Burwood	11:00	11:20	11:40	12:00	12:20	12:40	13:00	13:20	13:40	14:00	14:20	14:40
N	Strathfield Station	11:11	11:31	11:51	12:11	12:31	12:51	13:11	13:31	13:51	14:11	14:31	14:51
M	The Boulevarde & Hume Highway	11:16	11:36	11:56	12:16	12:36	12:56	13:16	13:36	13:56	14:16	14:36	14:56
L	Strathfield South Shops Hume Highway	11:19	11:39	11:59	12:19	12:39	12:59	13:19	13:39	13:59	14:19	14:39	14:59
K	Chullora Marketplace Waterloo Road	11:26	11:46	12:06	12:26	12:46	13:06	13:26	13:46	14:06	14:26	14:46	15:06
J	Greenacre Boronia Road & Noble Avenue	11:32	11:52	12:12	12:32	12:52	13:12	13:32	13:52	14:12	14:32	14:52	15:12
I	Bankstown Central	11:42	12:02	12:22	12:42	13:02	13:22	13:42	14:02	14:22	14:42	15:02	15:22
H	Bankstown Station	11:46	12:06	12:26	12:46	13:06	13:26	13:46	14:06	14:26	14:46	15:06	15:26
G	Eldridge Road & Chapel Road	11:52	12:12	12:32	12:52	13:12	13:32	13:52	14:12	14:32	14:52	15:12	15:32
F	Milperra Road & The River Road	11:55	12:15	12:35	12:55	13:15	13:35	13:55	14:15	14:35	14:55	15:15	15:35
E	UWS Milperra Bullecourt Avenue	12:01	12:21	12:41	13:01	13:21	13:41	14:01	14:21	14:41	15:01	15:21	15:41
D	Newbridge Road & Henry Lawson Drive	12:04	12:24	12:44	13:04	13:24	13:44	14:04	14:24	14:44	15:04	15:24	15:44
C	Moorebank Newbridge Road & Nuwarra Road	12:08	12:28	12:48	13:08	13:28	13:48	14:08	14:28	14:48	15:08	15:28	15:48
P	Liverpool Station Bigge Street	12:16	12:36	12:56	13:16	13:36	13:56	14:16	14:36	14:56	15:16	15:36	15:56
B	Westfield Liverpool George Street	12:19	12:39	12:59	13:19	13:39	13:59	14:19	14:39	14:59	15:19	15:39	15:59
A	Liverpool Station	12:23	12:43	13:03	13:23	13:43	14:03	14:23	14:43	15:03	15:23	15:43	16:03

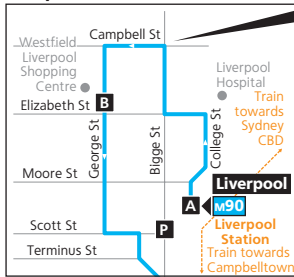
Sunday & Public Holidays (continued...)													
map ref	Route Number	M90	M90	M90	M90	M90	M90	M90	M90	M90	M90	M90	M90
O	Westfield Burwood	15:00	15:20	15:40	16:00	16:20	16:40	17:00	17:20	17:40	18:00	18:20	18:40
N	Strathfield Station	15:11	15:31	15:51	16:11	16:31	16:51	17:11	17:31	17:51	18:11	18:31	18:51
M	The Boulevarde & Hume Highway	15:16	15:36	15:56	16:16	16:36	16:56	17:16	17:36	17:56	18:16	18:36	18:56
L	Strathfield South Shops Hume Highway	15:19	15:39	15:59	16:19	16:39	16:59	17:19	17:39	17:59	18:19	18:39	18:59
K	Chullora Marketplace Waterloo Road	15:26	15:46	16:06	16:26	16:46	17:06	17:26	17:46	18:06	18:26	18:46	19:06
J	Greenacre Boronia Road & Noble Avenue	15:32	15:52	16:12	16:32	16:52	17:12	17:32	17:52	18:12	18:32	18:52	19:12
I	Bankstown Central	15:42	16:02	16:22	16:42	17:02	17:22	17:42	18:02	18:22	18:42	19:02	19:22
H	Bankstown Station	15:46	16:06	16:26	16:46	17:06	17:26	17:46	18:06	18:26	18:46	19:06	19:26
G	Eldridge Road & Chapel Road	15:52	16:12	16:32	16:52	17:12	17:32	17:52	18:12	18:32	18:52	19:12	19:32
F	Milperra Road & The River Road	15:55	16:15	16:35	16:55	17:15	17:35	17:55	18:15	18:35	18:55	19:15	19:35
E	UWS Milperra Bullecourt Avenue	16:01	16:21	16:41	17:01	17:21	17:41	18:01	18:21	18:41	19:01	19:21	19:41
D	Newbridge Road & Henry Lawson Drive	16:04	16:24	16:44	17:04	17:24	17:44	18:04	18:24	18:44	19:04	19:24	19:44
C	Moorebank Newbridge Road & Nuwarra Road	16:08	16:28	16:48	17:08	17:28	17:48	18:08	18:28	18:48	19:08	19:28	19:48
P	Liverpool Station Bigge Street	16:16	16:36	16:56	17:16	17:36	17:56	18:16	18:36	18:56	19:16	19:36	19:56
B	Westfield Liverpool George Street	16:19	16:39	16:59	17:19	-	-	-	-	-	-	-	-
A	Liverpool Station	16:23	16:43	17:03	17:23	17:38	17:58	18:18	18:38	18:58	19:18	19:38	19:58

Sunday & Public Holidays (continued...)				
<small>map ref</small>	Route Number	M90	M90	M90
O	Westfield Burwood	19:00	19:30	20:00
N	Strathfield Station	19:11	19:41	20:11
M	The Boulevard & Hume Highway	19:16	19:46	20:16
L	Strathfield South Shops Hume Highway	19:19	19:49	20:19
K	Chullora Marketplace Waterloo Road	19:26	19:56	20:26
J	Greenacre Boronia Road & Noble Avenue	19:32	20:02	20:32
I	Bankstown Central	19:42	20:12	20:42
H	Bankstown Station	19:46	20:16	20:46
G	Eldridge Road & Chapel Road	–	20:22	–
F	Milperra Road & The River Road	–	20:25	–
E	UWS Milperra Bullecourt Avenue	–	20:31	–
D	Newbridge Road & Henry Lawson Drive	–	20:34	–
C	Moorebank Newbridge Road & Nuwarra Road	–	20:38	–
P	Liverpool Station Bigge Street	–	20:46	–
B	Westfield Liverpool George Street	–	–	–
A	Liverpool Station	–	20:48	–

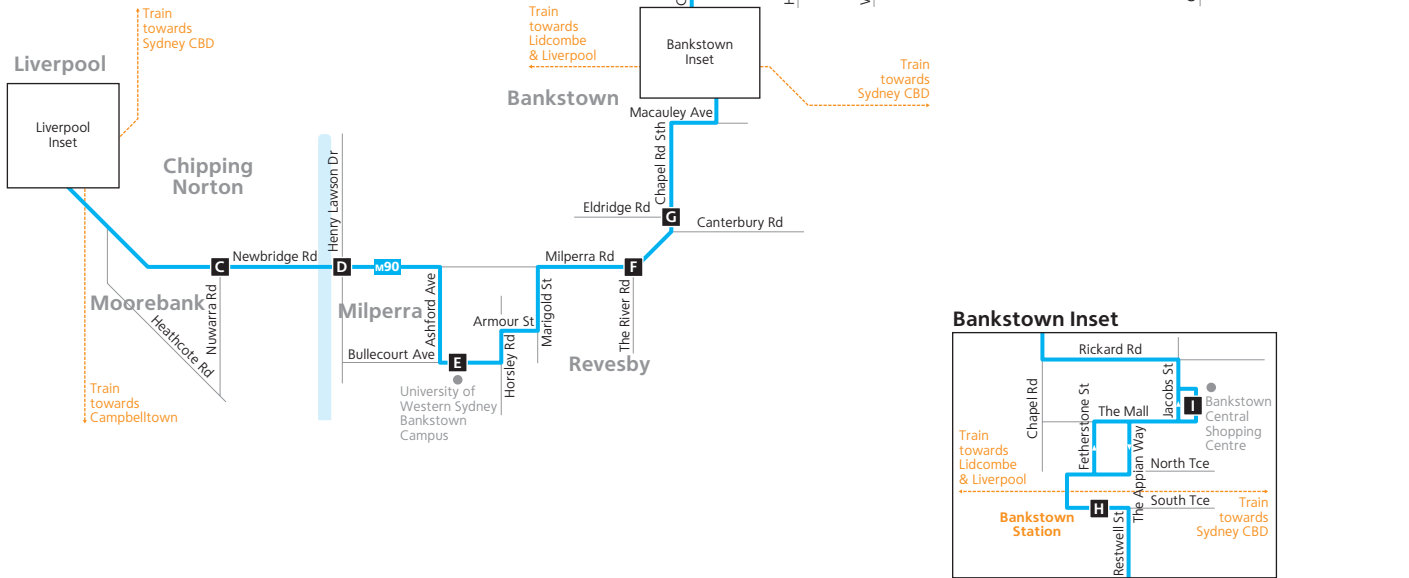
Route M90



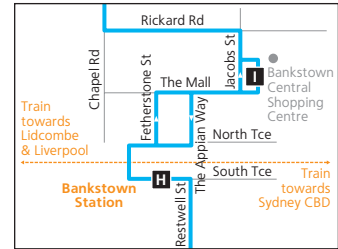
Liverpool Inset



The line on the map shows the route of buses departing Liverpool. Buses arriving Liverpool to set down operate via Bigge St, Elizabeth St (near Westfield), George St and Moore St to terminate at Liverpool interchange.



Bankstown Inset



Legend

- Bus route
- M90 Bus route number
- A** Timing point
- Train line/station