

**556**

**B**

**Lindfield to East Killara**

servicing Killara



## How to use this timetable

This timetable provides a snap shot of service information in 24-hour time (e.g. 5am = 05:00, 5pm = 17:00). Information contained in this timetable is subject to change without notice. Please note that timetables do not include minor stops, additional trips for special events, short term changes, holiday timetable changes, real-time information or any disruption alerts.

For the most up-to-date times, use the Trip Planner or Departures on [transportnsw.info](http://transportnsw.info)

## Real-time trip planning

You can plan your trip with real-time information using the Trip Planner or Departures on [transportnsw.info](http://transportnsw.info) or by downloading travel apps on your smartphone or tablet.

The Trip Planner, Departures and travel apps offer various features:

- favourite your regular trips
- see where your service is on the route
- get estimated pick up and arrival times
- receive service updates
- find nearby stations, stops, wharves and routes
- check accessibility information.

Find the latest apps at [transportnsw.info/apps](http://transportnsw.info/apps)

## Accessible services

All new buses are wheelchair-accessible with low-level floors and space for wheelchairs, prams or strollers. Look for the  symbol in this timetable. Some older buses may not have all the features you need. There will be more accessible services as older buses are replaced.

We try to make sure accessible buses run as intended. If an accessible bus is not available for a scheduled route, we apologise for the inconvenience.

## Who is providing my bus services?

The bus services shown in this timetable are run by Transdev NSW.

## Fares

To travel on public transport in Sydney and surrounding regions, an Opal card is the cheapest and easiest ticket option.

An Opal card is a smartcard you keep and reuse. You put credit onto the card then tap on and tap off to pay your fares throughout Sydney, the Blue Mountains, Central Coast, Hunter and Illawarra, along with Intercity Trains in the Southern Highlands and South Coast.

Fares are based on:

- the type of Opal card you use
- the distance you travel from tap on to tap off
- the mode of transport you choose
- any Opal benefits such as discounts and capped fares that apply.

Find out about Opal fares and benefits at [transportnsw.info/opal](http://transportnsw.info/opal)

## Which Opal card is right for you?


**Adult** – For customers 16 years and over who are not entitled to any concessions.

**Child/Youth** – For children aged 4-15 and eligible secondary students.

**Gold Senior/Pensioner** – For eligible NSW and interstate seniors, pensioners, war widows/ers and asylum seekers.

**Concession** – For eligible tertiary students, job seekers, apprentices and trainees.

## How to apply


You can get an Adult and Child/Youth Opal cards over the counter at thousands of Opal retailers that display the Opal sign . To find your nearest retailer or order online, visit [transportnsw.info/opal](http://transportnsw.info/opal)

If you are eligible to travel with concession fares you can apply for a Gold Senior/Pensioner or Concession Opal card. Visit [transportnsw.info/opal](http://transportnsw.info/opal) or call **13 67 25 (13 OPAL)** for more information.

**Valid from: 02/12/2018**

**NOTE:** Information is correct as of the above date. For the most up-to-date times, use the Trip Planner on [transportnsw.info](http://transportnsw.info)

## Explanation of definitions and symbols

- A** Bus continues to Killara Station.
- B** Bus continues to Lindfield East Public School.
-  Wheelchair Accessible.











## Timing points






- A** Lindfield Station Lindfield Avenue
- B** Springdale Road and Arterial Road
- C** East Killara Redfield Road
- D** Killara High School Koola Avenua
- E** Lourdes Village

East Killara Loop

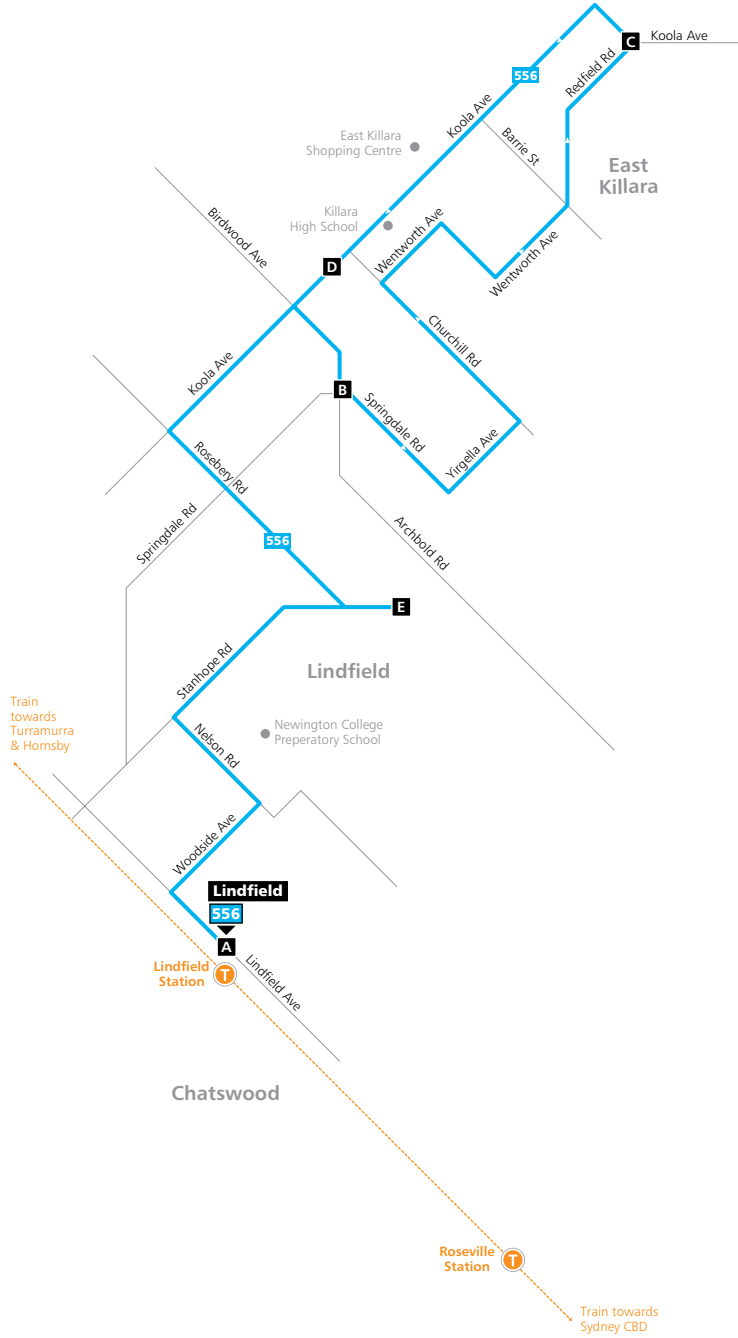
<b>Monday to Friday</b>												
<small>map ref</small>	<b>Route Number</b>	<b>556</b>	<b>556</b>	<b>556</b>	<b>556</b>	<b>556</b>	<b>556</b>	<b>556</b>	<b>556</b>	<b>556</b>	<b>556</b>	<b>556</b>
<b>A</b>	<b>Lindfield Station</b> Lindfield Avenue	–	06:13	06:43	07:13	07:43	08:18	09:11	10:11	11:11	12:13	13:13
<b>B</b>	Springdale Road and Arterial Road	05:54	06:18	06:48	07:18	07:48	08:23	09:16	10:16	11:16	12:18	13:18
<b>C</b>	<b>East Killara</b> Redfield Road	05:59	06:23	06:54	07:23	07:53	08:28	09:21	10:21	11:21	12:23	13:23
<b>D</b>	<b>Killara High School</b> Koola Avenua	06:02	06:31	06:57	07:27	07:59	08:30	09:25	10:24	11:24	12:26	13:26
<b>E</b>	<b>Lourdes Village</b>	–	–	–	–	–	–	09:32	–	–	12:30	–
<b>A</b>	<b>Lindfield Station</b> Lindfield Avenue	06:07	06:36	07:06	07:36	<b>A08:08</b>	<b>B08:48</b>	09:39	10:34	11:34	12:36	13:34

<b>Monday to Friday (continued...)</b>													
<small>map ref</small>	<b>Route Number</b>	<b>556</b>	<b>556</b>	<b>556</b>	<b>556</b>	<b>556</b>	<b>556</b>	<b>556</b>	<b>556</b>	<b>556</b>	<b>556</b>	<b>556</b>	
<b>A</b>	<b>Lindfield Station</b> Lindfield Avenue	14:13	15:15	15:46	16:15	17:00	17:30	18:00	18:30	19:00	19:30	20:00	20:30
<b>B</b>	Springdale Road and Arterial Road	14:18	15:20	15:51	16:20	17:05	17:35	18:05	18:35	19:05	19:35	20:05	20:35
<b>C</b>	<b>East Killara</b> Redfield Road	14:23	15:25	15:56	16:25	17:10	17:40	18:10	18:40	19:10	19:40	20:10	20:40
<b>D</b>	<b>Killara High School</b> Koola Avenua	14:26	15:27	15:58	16:28	17:13	17:43	18:13	18:43	19:13	19:43	20:13	20:43
<b>E</b>	<b>Lourdes Village</b>	–	–	–	–	–	–	–	–	–	–	–	
<b>A</b>	<b>Lindfield Station</b> Lindfield Avenue	14:34	15:36	16:07	16:36	17:21	17:51	18:21	18:51	19:21	19:50	20:18	20:48

<b>Saturday</b>											
<small>map ref</small>	<b>Route Number</b>	<b>556</b>	<b>556</b>	<b>556</b>	<b>556</b>	<b>556</b>	<b>556</b>	<b>556</b>	<b>556</b>	<b>556</b>	<b>556</b>
<b>A</b>	<b>Lindfield Station</b> Lindfield Avenue	09:00	10:17	11:00	12:17	13:00	14:17	15:00	16:17	17:00	18:17
<b>B</b>	Springdale Road and Arterial Road	09:05	10:22	11:05	12:22	13:05	14:22	15:05	16:22	17:05	18:22
<b>C</b>	<b>East Killara</b> Redfield Road	09:10	10:27	11:10	12:27	13:10	14:27	15:10	16:27	17:10	18:27
<b>D</b>	<b>Killara High School</b> Koola Avenua	09:12	10:29	11:12	12:29	13:12	14:29	15:12	16:29	17:12	18:29
<b>A</b>	<b>Lindfield Station</b> Lindfield Avenue	09:25	10:42	11:25	12:42	13:25	14:42	15:25	16:42	17:25	18:42

<b>Sunday &amp; Public Holidays</b>						
<small>map ref</small>	<b>Route Number</b>	<b>556</b>	<b>556</b>	<b>556</b>	<b>556</b>	<b>556</b>
<b>A</b>	<b>Lindfield Station</b> Lindfield Avenue	08:46	10:46	12:46	14:46	16:46
<b>B</b>	Springdale Road and Arterial Road	08:51	10:51	12:51	14:51	16:51
<b>C</b>	<b>East Killara</b> Redfield Road	08:56	10:56	12:56	14:56	16:56
<b>D</b>	<b>Killara High School</b> Koola Avenua	08:59	10:59	12:59	14:59	16:59
<b>A</b>	<b>Lindfield Station</b> Lindfield Avenue	09:11	11:11	13:11	15:11	17:11

# Route 556



## Legend

- Bus route
- 556 Bus route number
- A Timing point
- T Train line/station

