

582

B

**Gordon to St Ives**

servicing Hunter Avenue & Horace Street



## How to use this timetable

This timetable provides a snap shot of service information in 24-hour time (e.g. 5am = 05:00, 5pm = 17:00). Information contained in this timetable is subject to change without notice. Please note that timetables do not include minor stops, additional trips for special events, short term changes, holiday timetable changes, real-time information or any disruption alerts.

For the most up-to-date times, use the Trip Planner or Departures on **[transportsw.info](https://transportsw.info)**

## Real-time trip planning


You can plan your trip with real-time information using the Trip Planner or Departures on [transportsw.info](https://transportsw.info) or by downloading travel apps on your smartphone or tablet.

The Trip Planner, Departures and travel apps offer various features:

- favourite your regular trips
- see where your service is on the route
- get estimated pick up and arrival times
- receive service updates
- find nearby stations, stops, wharves and routes
- check accessibility information.

Find the latest apps at **[transportsw.info/apps](https://transportsw.info/apps)**

## Accessible services

All new buses are wheelchair-accessible with low-level floors and space for wheelchairs, prams or strollers. Look for the  symbol in this timetable. Some older buses may not have all the features you need. There will be more accessible services as older buses are replaced.

We try to make sure accessible buses run as intended. If an accessible bus is not available for a scheduled route, we apologise for the inconvenience.

## Who is providing my bus services?

The bus services shown in this timetable are run by Transdev NSW.

## Fares

To travel on public transport in Sydney and surrounding regions, an Opal card is the cheapest and easiest ticket option.

An Opal card is a smartcard you keep and reuse. You put credit onto the card then tap on and tap off to pay your fares throughout Sydney, the Blue Mountains, Central Coast, Hunter and Illawarra, along with Intercity Trains in the Southern Highlands and South Coast.

Fares are based on:

- the type of Opal card you use
- the distance you travel from tap on to tap off
- the mode of transport you choose
- any Opal benefits such as discounts and capped fares that apply.

Find out about Opal fares and benefits at [transportnsw.info/opal](https://transportnsw.info/opal)

## Which Opal card is right for you?


**Adult** – For customers 16 years and over who are not entitled to any concessions.

**Child/Youth** – For children aged 4-15 and eligible secondary students.

**Gold Senior/Pensioner** – For eligible NSW and interstate seniors, pensioners, war widows/ers and asylum seekers.

**Concession** – For eligible tertiary students, job seekers, apprentices and trainees.

## How to apply


You can get an Adult and Child/Youth Opal cards over the counter at thousands of Opal retailers that display the Opal sign . To find your nearest retailer or order online, visit [transportnsw.info/opal](https://transportnsw.info/opal)

If you are eligible to travel with concession fares you can apply for a Gold Senior/Pensioner or Concession Opal card. Visit [transportnsw.info/opal](https://transportnsw.info/opal) or call **13 67 25 (13 OPAL)** for more information.

**Valid from: 25/03/2019**

**NOTE:** Information is correct as of the above date. For the most up-to-date times, use the Trip Planner on [transportnsw.info](https://transportnsw.info)













# Explanation of definitions and symbols

- |  |   |
|--|---|
| <b>A</b>   | Bus diverts via East Gordon, Mount Ida Street.  |
| <b>B</b>   | Bus diverts from Barra Brui Crescent via Hunter Avenue and Waterhouse Avenue to St Ives High School, then via Torokina Avenue, Horace Avenue to Gordon. |
| <b>C</b>   | Bus diverts via Masada College.   |
|  | Wheelchair Accessible.  |

## Timing points

- A** Gordon Station Werona Avenue
- B** Gordon East Public School
- C** Horace Street & Eucalyptus Street
- D** Barra Brui Crescent
- E** Hunter Avenue & Waterhouse Avenue
- F** Torokina Avenue & Yarrabung Road
- G** Yarrabung Road & Killeaton Street
- H** Ayres Road & Acron Road
- I** St Ives Shops Memorial Avenue











## Gordon to St Ives

<b>Monday to Friday</b>													
<small>map ref</small>	<b>Route Number</b>	<b>582</b>	<b>582</b>	<b>582</b>	<b>582</b>	<b>582</b>	<b>582</b>	<b>582</b>	<b>582</b>	<b>582</b>	<b>582</b>	<b>582</b>	<b>582</b>
<b>A</b>	<b>Gordon Station</b> Werona Avenue	06:37	06:52	07:07	07:41	08:00	09:00	09:40	10:50	11:50	12:50	13:50	<b>A</b> 14:50
<b>B</b>	<b>Gordon East Public School</b>	06:39	06:54	07:09	07:43	08:02	09:03	09:42	10:52	11:52	12:52	13:52	14:56
<b>C</b>	Horace Street & Eucalyptus Street	06:41	06:56	07:11	07:45	08:05	09:04	09:45	10:55	11:55	12:55	13:55	14:59
<b>D</b>	Barra Brui Crescent	–	–	–	–	–	09:07	09:47	–	11:57	–	13:57	15:01
<b>E</b>	Hunter Avenue & Waterhouse Avenue	–	–	–	–	08:08	09:12	09:52	10:58	12:02	12:58	14:02	15:08
<b>F</b>	Torokina Avenue & Yarrabung Road	–	–	–	–	08:12	09:14	09:56	11:02	12:06	13:02	14:06	15:20
<b>G</b>	Yarrabung Road & Killeaton Street	–	–	–	–	08:16	09:18	10:00	11:06	12:10	13:06	14:10	15:23
<b>H</b>	Ayres Road & Acron Road	06:48	07:07	07:20	07:54	08:21	09:23	10:05	11:11	12:15	13:11	14:15	15:28
<b>I</b>	<b>St Ives Shops</b> Memorial Avenue	–	–	–	–	08:27	09:29	10:11	11:17	12:19	13:17	14:19	–






**Monday to Friday (continued...)**

<small>map ref</small>	<b>Route Number</b>												
	<b>582</b>	<b>582</b>	<b>582</b>	<b>582</b>	<b>582</b>	<b>582</b>	<b>582</b>	<b>582</b>	<b>582</b>	<b>582</b>	<b>582</b>	<b>582</b>	<b>582</b>
<b>A</b>	<b>Gordon Station Werona Avenue</b>	A15:40	16:00	16:30	17:00	17:30	18:00	18:30	18:50	19:15	20:00	20:40	21:14
<b>B</b>	<b>Gordon East Public School</b>	15:46	16:02	16:32	17:02	17:32	18:02	18:32	18:52	19:17	20:02	20:42	21:16
<b>C</b>	Horace Street & Eucalyptus Street	15:49	16:05	16:35	17:05	17:35	18:05	18:39	18:55	19:20	20:05	20:45	21:19
<b>D</b>	Barra Brui Crescent	15:51	–	16:37	17:07	17:37	18:11	18:41	18:57	19:22	20:07	20:47	21:21
<b>E</b>	Hunter Avenue & Waterhouse Avenue	15:57	–	16:42	17:12	17:42	18:12	18:42	19:02	19:26	20:11	20:51	21:25
<b>F</b>	Torokina Avenue & Yarrabung Road	16:01	16:06	16:46	17:16	17:46	18:16	18:46	19:06	19:29	20:14	20:54	21:28
<b>G</b>	Yarrabung Road & Killeaton Street	16:05	16:10	16:50	17:20	17:50	18:20	18:50	19:10	19:33	20:18	20:58	21:32
<b>H</b>	Ayres Road & Acron Road	16:10	16:15	16:55	17:24	17:55	18:25	18:55	19:15	19:37	20:22	21:02	21:36
<b>I</b>	<b>St Ives Shops Memorial Avenue</b>	–	16:20	16:59	17:29	–	–	–	–	–	–	–	–












## Gordon to St Ives

<b>Saturday</b>											
<small>map ref</small>	<b>Route Number</b>	<b>582</b>	<b>582</b>	<b>582</b>	<b>582</b>	<b>582</b>	<b>582</b>	<b>582</b>	<b>582</b>	<b>582</b>	<b>582</b>
<b>A</b>	<b>Gordon Station</b> Werona Avenue	08:44	09:44	10:44	11:44	12:44	13:44	14:44	15:44	16:44	17:44
<b>B</b>	<b>Gordon East Public School</b>	08:47	09:47	10:47	11:47	12:47	13:47	14:47	15:47	16:47	17:47
<b>C</b>	Horace Street & Eucalyptus Street	08:49	09:49	10:49	11:49	12:49	13:49	14:49	15:49	16:49	17:49
<b>E</b>	Hunter Avenue & Waterhouse Avenue	08:51	09:51	10:51	11:51	12:51	13:51	14:51	15:51	16:51	17:51
<b>F</b>	Torokina Avenue & Yarrabung Road	08:54	09:54	10:54	11:54	12:54	13:54	14:54	15:54	16:54	17:54
<b>G</b>	Yarrabung Road & Killeaton Street	08:58	09:58	10:58	11:58	12:58	13:58	14:58	15:58	16:58	17:58
<b>H</b>	Ayres Road & Acron Road	09:02	10:02	11:02	12:02	13:02	14:02	15:02	16:02	17:02	18:02
<b>I</b>	<b>St Ives Shops</b> Memorial Avenue	09:08	10:08	11:08	12:08	13:08	14:08	15:08	16:08	17:08	–













<b>Sunday &amp; Public Holidays</b>						
<small>map ref</small>	<b>Route Number</b>	<b>582</b>	<b>582</b>	<b>582</b>	<b>582</b>	<b>582</b>
<b>A</b>	<b>Gordon Station</b> Werona Avenue	08:30	10:30	12:30	14:30	16:30
<b>B</b>	<b>Gordon East Public School</b>	08:32	10:32	12:32	14:32	16:32
<b>C</b>	Horace Street & Eucalyptus Street	08:35	10:35	12:35	14:35	16:35
<b>E</b>	Hunter Avenue & Waterhouse Avenue	08:37	10:37	12:37	14:37	16:37
<b>F</b>	Torokina Avenue & Yarrabung Road	08:40	10:40	12:40	14:40	16:40
<b>G</b>	Yarrabung Road & Killeaton Street	08:43	10:43	12:43	14:43	16:43
<b>H</b>	Ayres Road & Acron Road	08:47	10:47	12:47	14:47	16:47
<b>I</b>	<b>St Ives Shops</b> Memorial Avenue	08:53	10:53	12:53	14:53	16:53






## St Ives to Gordon

<b>Monday to Friday</b>												
<small>map ref</small>	<b>Route Number</b>	<b>582</b>	<b>582</b>	<b>582</b>	<b>582</b>	<b>582</b>	<b>582</b>	<b>582</b>	<b>582</b>	<b>582</b>	<b>582</b>	<b>582</b>
<b>I</b>	<b>St Ives Shops</b> Memorial Avenue	–	–	–	–	–	08:28	09:30	10:20	11:20	12:20	13:20
<b>H</b>	Ayres Road & Acron Road	06:05	06:49	07:08	07:21	07:55	08:34	09:36	10:25	11:26	12:25	13:26
<b>G</b>	Yarrabung Road & Killeaton Street	06:09	06:53	07:12	07:25	07:59	08:37	09:39	10:28	11:29	12:28	13:29
<b>F</b>	Torokina Avenue & Yarrabung Road	06:13	06:57	07:17	07:30	08:03	08:40	09:42	10:31	11:32	12:31	13:32
<b>E</b>	Hunter Avenue & Waterhouse Avenue	06:16	07:00	07:21	07:34	08:06	08:43	09:45	10:34	11:35	12:34	13:35
<b>D</b>	Barra Brui Crescent	06:21	07:05	07:27	07:40	08:11	08:48	09:50	10:39	–	12:39	–
<b>C</b>	Horace Street & Eucalyptus Street	06:25	07:11	07:31	07:44	08:16	08:51	09:53	10:42	11:38	12:42	13:38
<b>B</b>	<b>Gordon East Public School</b>	06:28	<b>A07:14</b>	07:34	07:47	08:19	08:53	09:55	10:44	11:40	12:44	13:40
<b>A</b>	<b>Gordon Station</b> Werona Avenue	06:32	07:22	07:38	07:51	08:23	08:57	09:58	10:48	11:44	12:48	13:44

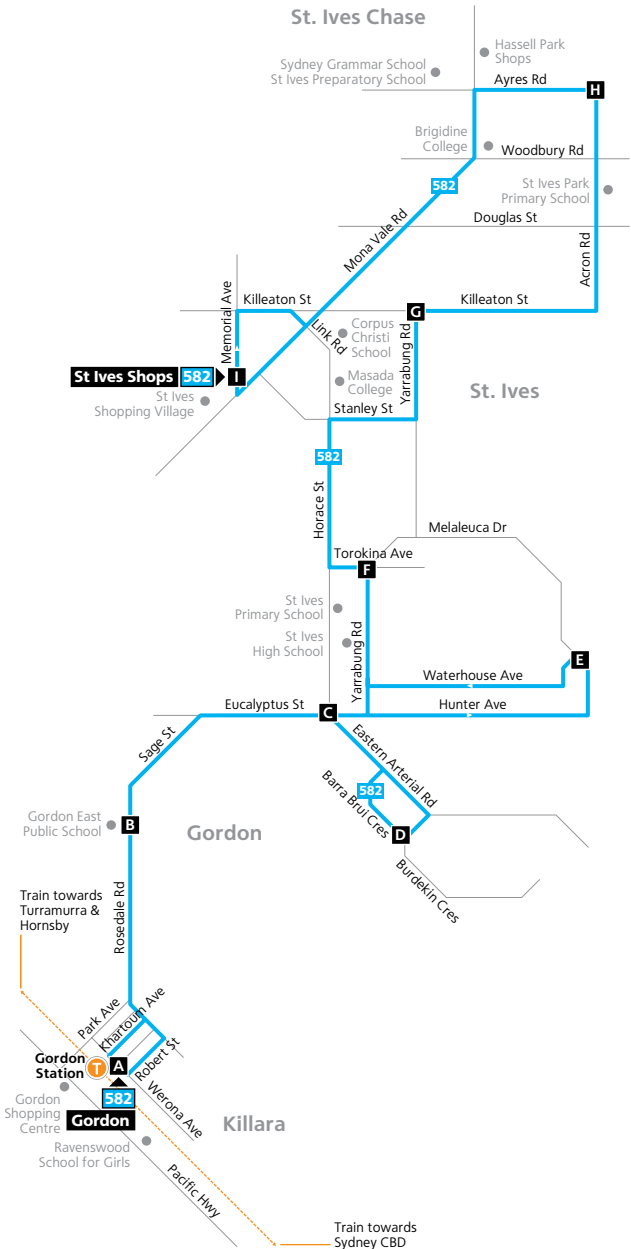
<b>Monday to Friday (continued...)</b>													
<small>map ref</small>	<b>Route Number</b>	<b>582</b>	<b>582</b>	<b>582</b>	<b>582</b>	<b>582</b>	<b>582</b>	<b>582</b>	<b>582</b>	<b>582</b>	<b>582</b>	<b>582</b>	<b>582</b>
<b>I</b>	<b>St Ives Shops</b> Memorial Avenue	14:20	<b>B</b> 15:00	–	16:20	17:00	17:30	–	–	–	–	–	–
<b>H</b>	Ayres Road & Acron Road	14:26	15:06	16:08	16:26	17:06	17:36	18:05	18:25	18:55	19:37	20:22	21:02
<b>G</b>	Yarrabung Road & Killeaton Street	14:29	<b>C</b>	16:11	16:29	17:09	17:39	18:07	18:27	18:57	19:39	20:24	21:04
<b>F</b>	Torokina Avenue & Yarrabung Road	14:32	15:32	16:14	16:32	17:12	17:42	18:10	–	19:00	–	–	–
<b>E</b>	Hunter Avenue & Waterhouse Avenue	14:35	15:27	16:17	16:35	17:15	17:45	18:13	–	19:03	–	–	–
<b>D</b>	Barra Brui Crescent	14:40	15:23	16:21	16:40	17:20	17:50	–	–	–	–	–	–
<b>C</b>	Horace Street & Eucalyptus Street	14:43	15:34	16:24	16:43	17:23	17:53	18:16	18:30	19:06	19:43	20:28	21:08
<b>B</b>	<b>Gordon East Public School</b>	14:45	15:36	16:26	16:45	17:25	17:55	18:18	18:32	19:08	19:45	20:29	21:09
<b>A</b>	<b>Gordon Station</b> Werona Avenue	14:49	15:39	16:29	16:48	17:28	17:58	18:21	18:35	19:11	19:48	20:32	21:12

## St Ives to Gordon

<b>Saturday</b>											
<small>map ref</small>	<b>Route Number</b>	<b>582</b>	<b>582</b>	<b>582</b>	<b>582</b>	<b>582</b>	<b>582</b>	<b>582</b>	<b>582</b>	<b>582</b>	<b>582</b>
<b>I</b>	<b>St Ives Shops</b> Memorial Avenue	–	09:09	10:09	11:09	12:09	13:09	14:09	15:09	16:09	17:09
<b>H</b>	<b>Ayres Road &amp; Acron Road</b>	08:14	09:14	10:14	11:14	12:14	13:14	14:14	15:14	16:14	17:14
<b>G</b>	<b>Yarrabung Road &amp; Killeaton Street</b>	08:18	09:18	10:18	11:18	12:18	13:18	14:18	15:18	16:18	17:18
<b>F</b>	<b>Torokina Avenue &amp; Yarrabung Road</b>	08:22	09:22	10:22	11:22	12:22	13:22	14:22	15:22	16:22	17:22
<b>E</b>	<b>Hunter Avenue &amp; Waterhouse Avenue</b>	08:25	09:25	10:25	11:25	12:25	13:25	14:25	15:25	16:25	17:25
<b>C</b>	<b>Horace Street &amp; Eucalyptus Street</b>	08:28	09:28	10:28	11:28	12:28	13:28	14:28	15:28	16:28	17:28
<b>B</b>	<b>Gordon East Public School</b>	08:30	09:30	10:30	11:30	12:30	13:30	14:30	15:30	16:30	17:30
<b>A</b>	<b>Gordon Station</b> Werona Avenue	08:33	09:33	10:33	11:33	12:33	13:33	14:33	15:33	16:33	17:33

<b>Sunday &amp; Public Holidays</b>						
<small>map ref</small>	<b>Route Number</b>	<b>582</b>	<b>582</b>	<b>582</b>	<b>582</b>	<b>582</b>
<b>I</b>	<b>St Ives Shops</b> Memorial Avenue	08:53	10:53	12:53	14:53	16:53
<b>H</b>	Ayres Road & Acron Road	08:59	10:59	12:59	14:59	16:59
<b>G</b>	Yarrabung Road & Killeaton Street	09:03	11:03	13:03	15:03	17:03
<b>F</b>	Torokina Avenue & Yarrabung Road	09:06	11:06	13:06	15:06	17:06
<b>E</b>	Hunter Avenue & Waterhouse Avenue	09:09	11:09	13:09	15:09	17:09
<b>C</b>	Horace Street & Eucalyptus Street	09:12	11:12	13:12	15:12	17:12
<b>B</b>	<b>Gordon East Public School</b>	09:15	11:15	13:15	15:15	17:15
<b>A</b>	<b>Gordon Station</b> Werona Avenue	09:17	11:17	13:17	15:17	17:17

# Route 582



## Legend

- Bus route
- 582 Bus route number
- A Timing point
- T Train line/station

Diagrammatic Map  
Not to Scale  
North

