

587

B

## Hornsby to Westleigh

servicing Waitara & Normanhurst



## How to use this timetable

This timetable provides a snap shot of service information in 24-hour time (e.g. 5am = 05:00, 5pm = 17:00). Information contained in this timetable is subject to change without notice. Please note that timetables do not include minor stops, additional trips for special events, short term changes, holiday timetable changes, real-time information or any disruption alerts.

For the most up-to-date times, use the Trip Planner or Departures on [transportnsw.info](http://transportnsw.info)

## Real-time trip planning

You can plan your trip with real-time information using the Trip Planner or Departures on [transportnsw.info](http://transportnsw.info) or by downloading travel apps on your smartphone or tablet.

The Trip Planner, Departures and travel apps offer various features:

- favourite your regular trips
- see where your service is on the route
- get estimated pick up and arrival times
- receive service updates
- find nearby stations, stops, wharves and routes
- check accessibility information.

Find the latest apps at [transportnsw.info/apps](http://transportnsw.info/apps)

## Accessible services

All new buses are wheelchair-accessible with low-level floors and space for wheelchairs, prams or strollers. Look for the  symbol in this timetable. Some older buses may not have all the features you need. There will be more accessible services as older buses are replaced.

We try to make sure accessible buses run as intended. If an accessible bus is not available for a scheduled route, we apologise for the inconvenience.

## Who is providing my bus services?

The bus services shown in this timetable are run by Transdev NSW.

## Fares

To travel on public transport in Sydney and surrounding regions, an Opal card is the cheapest and easiest ticket option.

An Opal card is a smartcard you keep and reuse. You put credit onto the card then tap on and tap off to pay your fares throughout Sydney, the Blue Mountains, Central Coast, Hunter and Illawarra, along with Intercity Trains in the Southern Highlands and South Coast.

Fares are based on:

- the type of Opal card you use
- the distance you travel from tap on to tap off
- the mode of transport you choose
- any Opal benefits such as discounts and capped fares that apply.

Find out about Opal fares and benefits at [transportnsw.info/opal](http://transportnsw.info/opal)

## Which Opal card is right for you?

**Adult** – For customers 16 years and over who are not entitled to any concessions.

**Child/Youth** – For children aged 4-15 and eligible secondary students.

**Gold Senior/Pensioner** – For eligible NSW and interstate seniors, pensioners, war widows/ers and asylum seekers.

**Concession** – For eligible tertiary students, job seekers, apprentices and trainees.

## How to apply


You can get an Adult and Child/Youth Opal cards over the counter at thousands of Opal retailers that display the Opal sign . To find your nearest retailer or order online, visit [transportnsw.info/opal](http://transportnsw.info/opal)

If you are eligible to travel with concession fares you can apply for a Gold Senior/Pensioner or Concession Opal card. Visit [transportnsw.info/opal](http://transportnsw.info/opal) or call **13 67 25 (13 OPAL)** for more information.

**Valid from: 02/12/2018**

**NOTE:** Information is correct as of the above date. For the most up-to-date times, use the Trip Planner on [transportnsw.info](http://transportnsw.info)

## Explanation of definitions and symbols

<b>A</b>	Bus operates via Pacific Highway, College Crescent, Malsbury Road, Sefton Road, Chilvers Road, Duffy Avenue and Quarter Sessions Road (or vice versa).
<b>B</b>	Bus diverts via Normanhurst Station west Side (Malsbury Rd).
<b>C</b>	Bus commences from corner of Duffy Avenue and Quarter Sessions Road at 08:00.
<b>D</b>	Combined 587/588. Bus operates via route 588 through Hornsby South to Clarke Road, then via Unwin Road, Edwards Road and Denman Parade, then route 588 through Normanhurst West to Chilvers Road, then normal route 587.
<b>E</b>	Bus picks up on opposite side.
<b>F</b>	Bus diverts from Normanhurst Station via Normanhurst Road, Pennant Hills Road, Edwards Road, Unwin Road, Clarke Road, Neutral Road and route 588 via Hornsby South to Hornsby.
	Wheelchair Accessible.

## Timing points

- A** Hornsby Station - Stand D
- B** Waitara Station Yardley Avenue
- C** Normanhurst Station East Side
- D** Westleigh Shops
- E** Quarter Sessions Loop

Westleigh Loop

<b>Monday to Friday</b>												
map ref	Route Number	587	587	587	587	587	587	587	587	587	587	587
<b>A</b>	Hornsby Station - Stand D	-	A06:17	A06:29	A06:46	A07:20	-	07:52	-	09:00	09:34	10:34
<b>B</b>	Waitara Station Yardley Avenue	-	-	-	-	-	-	07:53	-	09:04	09:38	10:38
<b>C</b>	Normanhurst Station East Side	-	B06:22	B06:34	B06:51	B07:25	-	B07:58	-	09:07	09:41	10:41
<b>D</b>	Westleigh Shops	-	-	-	-	-	-	-	-	09:14	09:48	10:48
<b>E</b>	Quarter Sessions Loop	06:22	06:32	06:45	07:03	07:41	C08:05	08:12	09:00	09:21	09:55	10:55
<b>D</b>	Westleigh Shops	06:29	-	06:52	07:10	07:48	08:10	-	09:07	-	10:01	11:01
<b>C</b>	Normanhurst Station East Side	06:36	-	06:59	07:18	08:00	08:20	-	09:14	-	10:08	11:08
<b>B</b>	Waitara Station Yardley Avenue	06:39	-	07:02	07:22	08:04	E08:27	-	09:17	-	10:11	11:11
<b>A</b>	Hornsby Station - Stand D	06:44	-	07:07	07:30	08:11	08:40	-	09:23	-	10:18	11:18







<b>Monday to Friday (continued...)</b>												
map ref	Route Number	587	587	587	587	587	587	587	587	587	587	587
<b>A</b>	Hornsby Station - Stand D	11:34	12:37	13:38	14:38	-	15:40	16:12	-	16:43	17:08	17:40
<b>B</b>	Waitara Station Yardley Avenue	11:38	12:41	13:42	14:42	-	15:45	16:17	-	16:48	17:12	17:44
<b>C</b>	Normanhurst Station East Side	11:41	12:44	13:45	14:45	-	15:48	16:20	-	16:51	17:16	17:50
<b>D</b>	Westleigh Shops	11:48	12:51	13:52	14:52	-	16:01	16:27	-	16:57	17:22	17:58
<b>E</b>	Quarter Sessions Loop	11:55	12:58	13:59	14:59	16:00	16:10	16:37	17:03	17:07	17:32	18:07
<b>D</b>	Westleigh Shops	12:01	13:04	14:05	F15:05	16:07	-	16:43	17:10	-	17:38	18:13
<b>C</b>	Normanhurst Station East Side	12:08	13:11	14:12	-	16:14	-	16:50	17:17	-	17:45	18:20
<b>B</b>	Waitara Station Yardley Avenue	12:11	13:14	14:15	-	16:17	-	16:53	17:20	-	17:48	18:23
<b>A</b>	Hornsby Station - Stand D	12:18	13:21	14:22	15:33	16:24	-	17:00	17:27	-	17:55	18:30

<b>Monday to Friday (continued...)</b>						
<small>map ref</small>	<b>Route Number</b>	<b>587</b>	<b>587</b>	<b>587</b>	<b>587</b>	<b>587</b>
<b>A</b>	<b>Hornsby Station - Stand D</b>	18:10	18:38	19:10	<b>D</b> 19:58	<b>D</b> 21:07
<b>B</b>	<b>Waitara Station Yardley Avenue</b>	18:14	18:41	19:13	–	–
<b>C</b>	<b>Normanhurst Station East Side</b>	18:21	18:45	19:16	20:07	21:16
<b>D</b>	<b>Westleigh Shops</b>	18:28	18:52	19:23	20:19	21:28
<b>E</b>	<b>Quarter Sessions Loop</b>	18:37	18:59	19:30	20:26	21:35
<b>D</b>	<b>Westleigh Shops</b>	18:43	–	<b>A</b>	<b>A</b>	–
<b>C</b>	<b>Normanhurst Station East Side</b>	18:51	–	<b>B</b> 19:38	<b>B</b> 20:34	–
<b>B</b>	<b>Waitara Station Yardley Avenue</b>	18:54	–	–	–	–
<b>A</b>	<b>Hornsby Station - Stand D</b>	19:00	–	19:43	20:39	–

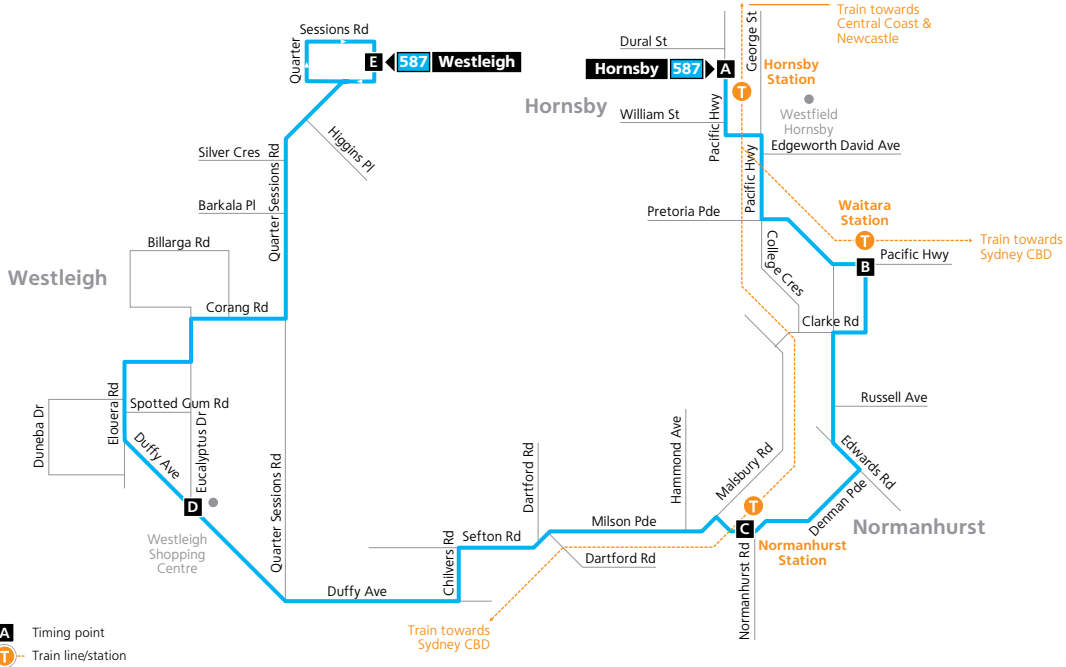
<b>Saturday</b>											
<small>map ref</small>	<b>Route Number</b>	<b>587</b>	<b>587</b>	<b>587</b>	<b>587</b>	<b>587</b>	<b>587</b>	<b>587</b>	<b>587</b>	<b>587</b>	
<b>A</b>	<b>Hornsby Station - Stand D</b>	08:24	09:25	10:25	11:25	12:25	13:25	14:25	15:25	16:34	17:06
<b>B</b>	<b>Waitara Station Yardley Avenue</b>	08:28	09:29	10:29	11:29	12:29	13:29	14:29	15:29	16:38	17:10
<b>C</b>	<b>Normanhurst Station East Side</b>	08:31	09:32	10:32	11:32	12:32	13:32	14:32	15:32	16:41	17:13
<b>D</b>	<b>Westleigh Shops</b>	08:38	09:39	10:39	11:39	12:39	13:39	14:39	15:39	16:48	17:20
<b>E</b>	<b>Quarter Sessions Loop</b>	08:45	09:46	10:46	11:46	12:46	13:46	14:46	15:46	16:55	17:27
<b>D</b>	<b>Westleigh Shops</b>	08:51	09:52	10:52	11:52	12:52	13:52	14:52	15:52	17:01	17:33
<b>C</b>	<b>Normanhurst Station East Side</b>	08:58	09:59	10:59	11:59	12:59	13:59	14:59	15:59	17:08	17:40
<b>B</b>	<b>Waitara Station Yardley Avenue</b>	09:01	10:02	11:02	12:02	13:02	14:02	15:02	16:02	17:11	17:43
<b>A</b>	<b>Hornsby Station - Stand D</b>	09:08	10:09	11:09	12:09	13:09	14:09	15:09	16:09	17:18	17:50

## Westleigh Loop

---

<b>Sunday &amp; Public Holidays</b>							
<small>map ref</small>	<b>Route Number</b>	<b>587</b>	<b>587</b>	<b>587</b>	<b>587</b>	<b>587</b>	<b>587</b>
<b>A</b>	<b>Hornsby Station - Stand D</b>	08:39	10:39	12:39	14:39	16:39	17:30
<b>B</b>	<b>Waitara Station Yardley Avenue</b>	08:43	10:43	12:43	14:43	16:43	17:34
<b>C</b>	<b>Normanhurst Station East Side</b>	08:46	10:46	12:46	14:46	16:46	17:37
<b>D</b>	<b>Westleigh Shops</b>	08:53	10:53	12:53	14:53	16:53	17:44
<b>E</b>	<b>Quarter Sessions Loop</b>	09:00	11:00	13:00	15:00	17:00	17:51
<b>D</b>	<b>Westleigh Shops</b>	09:06	11:06	13:06	15:06	17:06	17:57
<b>C</b>	<b>Normanhurst Station East Side</b>	09:13	11:13	13:13	15:13	17:13	18:04
<b>B</b>	<b>Waitara Station Yardley Avenue</b>	09:16	11:16	13:16	15:16	17:16	18:07
<b>A</b>	<b>Hornsby Station - Stand D</b>	09:23	11:23	13:23	15:23	17:23	18:14

# Route 587



Diagrammatic Map  
Not to Scale

