

Route 594

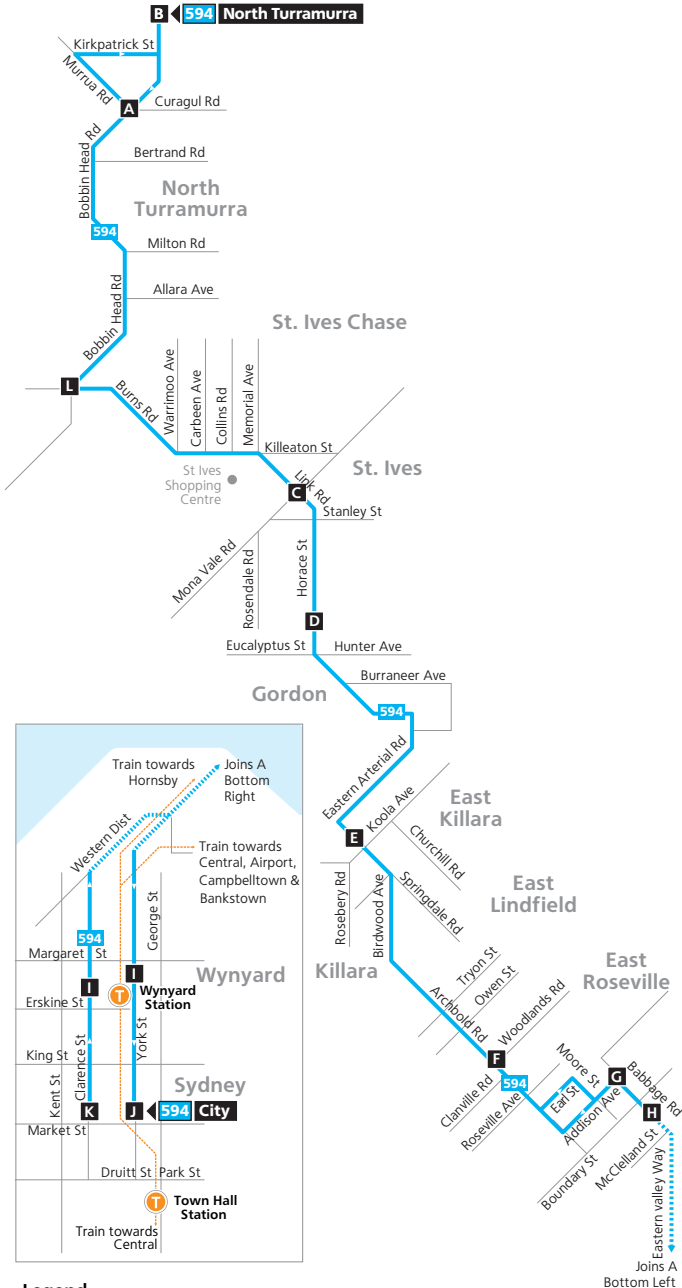


594



North Turramurra to City

servicing St Ives, Killara, East Lindfield & East Roseville



Legend



- Bus route
- Bus route number
- Timing point
- Train line/station

North
Diagrammatic Map
Not to Scale



transportnsw.info



North Turramurra to City

Monday to Friday			
map ref	Route Number	594	594
A	Bobbin Head Road & Curagul Road	06:54	07:20
B	Kuring-gai High School	06:56	07:23
C	Mona Vale Road & Link Road	07:06	07:36
D	St Ives Primary School	07:10	07:39
E	Killara Koola Avenue	07:19	07:46
F	Archbold Road & Woodlands Road	07:23	07:51
G	East Roseville Addison Avenue & Babbage Road	07:27	07:55
H	Eastern Valley Way & Smith Street	07:29	07:57
I	City - Wynyard York Street Stand K	07:49	08:24
J	City - QVB York Street Stand E	07:55	08:30

City to North Turramurra

Monday to Friday			
map ref	Route Number	594	594
K	Clarence Street after Market Street	17:20	18:00
I	City - Wynyard Clarence Street Stand S	17:26	18:06
H	Eastern Valley Way & Castle Cove Drive	17:50	18:25
G	East Roseville Addison Avenue & Babbage Road	17:53	18:27
F	Archbold Road & Carnarvon Road	17:56	18:30
E	Killara Koola Avenue	18:00	18:33
D	St Ives Primary School	18:04	18:37
C	Mona Vale Road & Link Road	18:06	18:39
L	Burns Road & Bobbin Head Road	18:17	18:49
B	Kuring-gai High School	18:23	18:56

How to use this timetable

This timetable provides a snap shot of service information in 24-hour time (e.g. 5am = 05:00, 5pm = 17:00). Information contained in this timetable is subject to change without notice. Please note that timetables do not include minor stops, additional trips for special events, short term changes, holiday timetable changes, real-time information or any disruption alerts.

For the most up-to-date times, use the Trip Planner or Departures on transportnsw.info

Explanation of definitions and symbols



Wheelchair Accessible.

Who is providing my bus services?

The bus services shown in this timetable are run by Transdev NSW.

Valid from: 02/12/2018

NOTE: Information is correct as of the above date. For the most up-to-date times, use the Trip Planner on transportnsw.info