

598

B

Hornsby to Asquith

servicing Sherbook Road, Cowan Road & Ethel Street



How to use this timetable

This timetable provides a snap shot of service information in 24-hour time (e.g. 5am = 05:00, 5pm = 17:00). Information contained in this timetable is subject to change without notice. Please note that timetables do not include minor stops, additional trips for special events, short term changes, holiday timetable changes, real-time information or any disruption alerts.

For the most up-to-date times, use the Trip Planner or Departures on transportnsw.info

Real-time trip planning


You can plan your trip with real-time information using the Trip Planner or Departures on transportnsw.info or by downloading travel apps on your smartphone or tablet.

The Trip Planner, Departures and travel apps offer various features:

- favourite your regular trips
- see where your service is on the route
- get estimated pick up and arrival times
- receive service updates
- find nearby stations, stops, wharves and routes
- check accessibility information.

Find the latest apps at transportnsw.info/apps

Accessible services

All new buses are wheelchair-accessible with low-level floors and space for wheelchairs, prams or strollers. Look for the  symbol in this timetable. Some older buses may not have all the features you need. There will be more accessible services as older buses are replaced.

We try to make sure accessible buses run as intended. If an accessible bus is not available for a scheduled route, we apologise for the inconvenience.

Who is providing my bus services?

The bus services shown in this timetable are run by Transdev NSW.

Fares

To travel on public transport in Sydney and surrounding regions, an Opal card is the cheapest and easiest ticket option.

An Opal card is a smartcard you keep and reuse. You put credit onto the card then tap on and tap off to pay your fares throughout Sydney, the Blue Mountains, Central Coast, Hunter and Illawarra, along with Intercity Trains in the Southern Highlands and South Coast.

Fares are based on:

- the type of Opal card you use
- the distance you travel from tap on to tap off
- the mode of transport you choose
- any Opal benefits such as discounts and capped fares that apply.

Find out about Opal fares and benefits at transportnsw.info/opal

Which Opal card is right for you?


Adult – For customers 16 years and over who are not entitled to any concessions.

Child/Youth – For children aged 4-15 and eligible secondary students.

Gold Senior/Pensioner – For eligible NSW and interstate seniors, pensioners, war widows/ers and asylum seekers.

Concession – For eligible tertiary students, job seekers, apprentices and trainees.

How to apply

You can get an Adult and Child/Youth Opal cards over the counter at thousands of Opal retailers that display the Opal sign . To find your nearest retailer or order online, visit transportnsw.info/opal

If you are eligible to travel with concession fares you can apply for a Gold Senior/Pensioner or Concession Opal card. Visit transportnsw.info/opal or call **13 67 25 (13 OPAL)** for more information.

Valid from: 02/12/2018

NOTE: Information is correct as of the above date. For the most up-to-date times, use the Trip Planner on transportnsw.info

Explanation of definitions and symbols

A Bus commences from Mt Colah Station 4 minutes earlier.

B Bus diverts to Asquith Public School.



Wheelchair Accessible.

Timing points

A Hornsby Station Stand E

B Lockwood Street & Sherbrook Road

C End of Leighton Place

D Queens Road & Royston Parade

E Cowan Road & Belmont Parade

F Mills Avenue & Pacific Highway

G Ethel Street & Galston Road

H Galston Road & Carrington Road






Asquith loop

Monday to Friday												
map ref	Route Number	598	598	598	598	598	598	598	598	598	598	598
A	Hornsby Station Stand E	-	-	-	06:35	06:58	07:16	07:32	07:57	08:30	09:02	10:02
B	Lockwood Street & Sherbrook Road	-	-	-	06:41	07:04	07:22	07:38	08:03	08:36	09:08	10:08
C	End of Leighton Place	-	-	-	06:46	07:09	-	07:43	08:08	08:41	-	-
D	Queens Road & Royston Parade	-	-	-	06:51	07:14	07:26	07:48	08:13	08:48	09:10	10:10
E	Cowan Road & Belmont Parade	-	-	06:32	06:55	07:18	07:30	07:52	08:17	08:52	09:13	10:13
F	Mills Avenue & Pacific Highway	A05:58	A06:13	06:34	06:59	07:22	07:36	07:56	08:21	08:56	09:15	10:15
G	Ethel Street & Galston Road	06:06	06:21	06:45	07:04	07:27	07:41	08:01	08:26	09:01	09:20	10:20
H	Galston Road & Carrington Road	06:09	06:24	06:47	07:07	07:31	07:46	08:05	08:30	09:05	09:25	10:24
G	Ethel Street & Galston Road	-	-	-	-	-	-	-	-	-	-	-
F	Mills Avenue & Pacific Highway	-	-	-	-	-	-	-	-	-	-	-
E	Cowan Road & Belmont Parade	-	-	-	-	-	-	-	-	-	-	-
D	Queens Road & Royston Parade	-	-	-	-	-	-	-	-	-	-	-
C	End of Leighton Place	-	-	-	-	-	-	-	-	-	-	-
B	Lockwood Street & Sherbrook Road	-	-	-	-	-	-	-	-	-	-	-
A	Hornsby Station Stand E	06:13	06:28	06:48	07:13	07:38	07:53	08:12	08:37	09:12	09:32	10:29

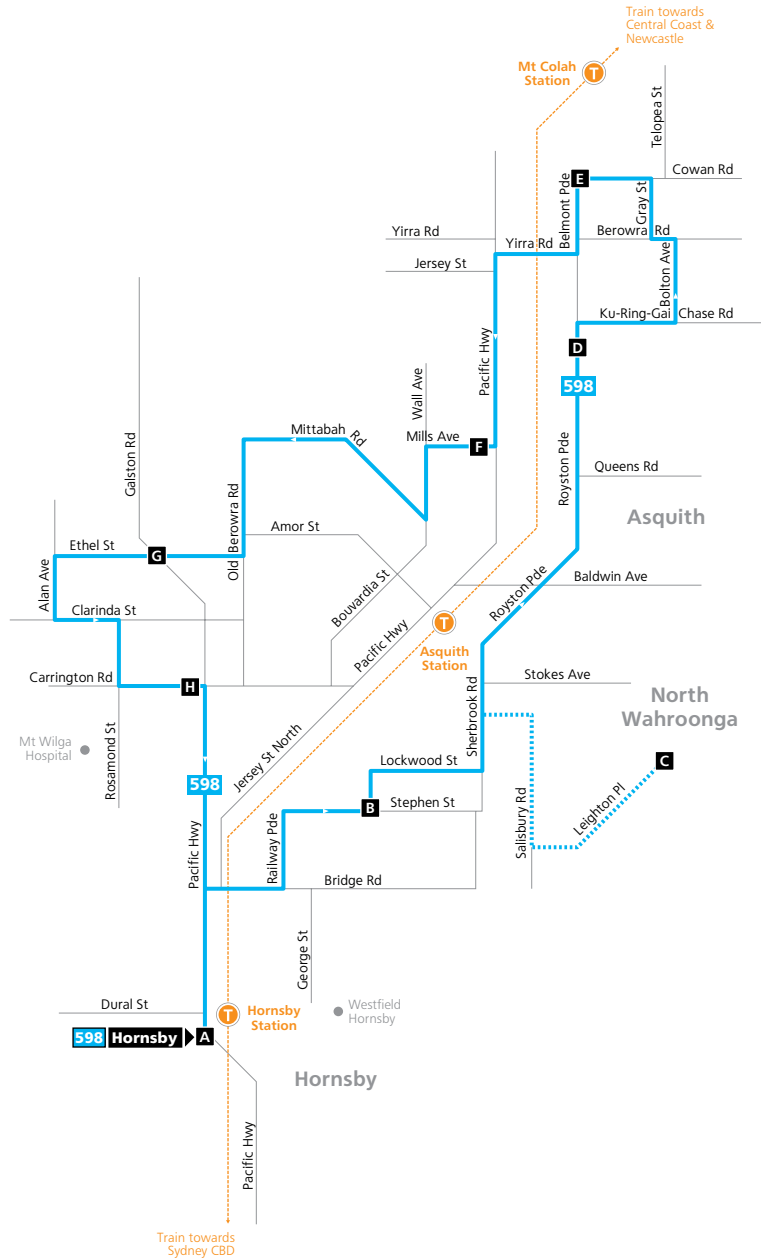
Monday to Friday (continued...)												
map ref	Route Number	598	598	598	598	598	598	598	598	598	598	598
A	Hornsby Station Stand E	11:02	12:02	12:38	13:38	14:43	15:37	16:07	16:37	17:10	17:35	18:02
B	Lockwood Street & Sherbrook Road	11:08	12:08	-	-	-	-	-	-	-	-	-
C	End of Leighton Place	-	-	-	-	-	-	-	-	-	-	-
D	Queens Road & Royston Parade	11:10	12:10	-	-	-	-	-	-	-	-	-
E	Cowan Road & Belmont Parade	11:13	12:13	-	-	-	-	-	-	-	-	-
F	Mills Avenue & Pacific Highway	11:15	12:15	-	-	-	-	-	-	-	-	-
G	Ethel Street & Galston Road	11:20	12:20	-	-	-	-	-	-	-	-	-
H	Galston Road & Carrington Road	11:24	12:24	12:43	13:43	14:48	15:42	16:12	16:42	17:15	17:40	18:07
G	Ethel Street & Galston Road	-	-	12:47	13:47	14:52	15:46	16:16	16:46	17:19	17:44	18:11
F	Mills Avenue & Pacific Highway	-	-	12:50	13:50	14:55	15:50	16:20	16:50	17:23	17:48	18:15
E	Cowan Road & Belmont Parade	-	-	12:55	13:55	15:00	15:52	16:22	16:52	17:28	17:53	18:20
D	Queens Road & Royston Parade	-	-	12:58	13:58	B15:03	15:55	16:25	16:55	17:31	17:56	18:23
C	End of Leighton Place	-	-	-	-	-	16:03	16:33	17:03	-	-	-
B	Lockwood Street & Sherbrook Road	-	-	13:01	14:01	15:08	16:10	16:40	17:10	17:34	17:59	18:26
A	Hornsby Station Stand E	11:29	12:29	13:05	14:05	15:11	16:15	16:45	17:15	17:38	18:03	18:30

Monday to Friday (continued...)								
<small>map ref</small>	Route Number	598	598	598	598	598	598	598
A	Hornsby Station Stand E	18:35	19:05	19:35	20:08	20:45	21:10	21:30
B	Lockwood Street & Sherbrook Road	-	-	-	-	-	-	-
C	End of Leighton Place	-	-	-	-	-	-	-
D	Queens Road & Royston Parade	-	-	-	-	-	-	-
E	Cowan Road & Belmont Parade	-	-	-	-	-	-	-
F	Mills Avenue & Pacific Highway	-	-	-	-	-	-	-
G	Ethel Street & Galston Road	-	-	-	-	-	-	-
H	Galston Road & Carrington Road	18:40	19:10	19:40	20:13	20:50	21:15	21:35
G	Ethel Street & Galston Road	18:44	19:14	19:44	20:17	20:54	21:19	21:39
F	Mills Avenue & Pacific Highway	18:48	19:18	19:48	20:21	20:58	21:23	21:43
E	Cowan Road & Belmont Parade	18:53	19:23	19:53	20:26	21:03	21:28	21:48
D	Queens Road & Royston Parade	18:56	19:26	19:56	20:29	21:06	21:31	21:51
C	End of Leighton Place	-	-	-	-	-	-	-
B	Lockwood Street & Sherbrook Road	18:59	19:29	19:59	20:32	21:09	21:34	21:54
A	Hornsby Station Stand E	19:03	19:33	20:03	20:36	21:13	21:38	21:58

Saturday											
<small>map ref</small>	Route Number	598	598	598	598	598	598	598	598	598	
A	Hornsby Station Stand E	08:21	09:21	10:21	11:21	12:21	13:21	14:21	15:25	16:21	17:25
B	Lockwood Street & Sherbrook Road	08:25	09:25	10:25	11:25	-	-	-	-	-	-
D	Queens Road & Royston Parade	08:28	09:28	10:28	11:28	-	-	-	-	-	-
E	Cowan Road & Belmont Parade	08:32	09:32	10:32	11:32	-	-	-	-	-	-
F	Mills Avenue & Pacific Highway	08:36	09:36	10:36	11:36	-	-	-	-	-	-
G	Ethel Street & Galston Road	08:40	09:40	10:40	11:40	-	-	-	-	-	-
H	Galston Road & Carrington Road	08:43	09:43	10:43	11:43	12:26	13:26	14:26	15:30	16:26	17:30
G	Ethel Street & Galston Road	-	-	-	-	12:29	13:29	14:29	15:33	16:29	17:33
F	Mills Avenue & Pacific Highway	-	-	-	-	12:33	13:33	14:33	15:37	16:33	17:37
E	Cowan Road & Belmont Parade	-	-	-	-	12:37	13:37	14:37	15:41	16:37	17:41
D	Queens Road & Royston Parade	-	-	-	-	12:41	13:41	14:41	15:45	16:41	17:45
B	Lockwood Street & Sherbrook Road	-	-	-	-	12:44	13:44	14:44	15:48	16:44	17:48
A	Hornsby Station Stand E	08:48	09:48	10:48	11:48	12:49	13:49	14:49	15:53	16:49	17:53

Sunday & Public Holidays						
<small>map ref</small>	Route Number	598	598	598	598	598
A	Hornsby Station Stand E	09:00	11:00	13:00	15:00	17:00
B	Lockwood Street & Sherbrook Road	09:04	11:04	–	–	–
D	Queens Road & Royston Parade	09:10	11:10	–	–	–
E	Cowan Road & Belmont Parade	09:14	11:14	–	–	–
F	Mills Avenue & Pacific Highway	09:18	11:18	–	–	–
G	Ethel Street & Galston Road	09:22	11:22	–	–	–
H	Galston Road & Carrington Road	09:24	11:24	13:02	15:02	17:02
G	Ethel Street & Galston Road	–	–	13:07	15:07	17:07
F	Mills Avenue & Pacific Highway	–	–	13:12	15:12	17:12
E	Cowan Road & Belmont Parade	–	–	13:14	15:14	17:14
D	Queens Road & Royston Parade	–	–	13:17	15:17	17:17
B	Lockwood Street & Sherbrook Road	–	–	13:20	15:20	17:20
A	Hornsby Station Stand E	09:27	11:27	13:27	15:27	17:27

Route 598



Legend

- Bus route
- 598 Bus route number
- A Timing point
- T Train line/station
- ⋯ Limited service