

967

B

Como West to Miranda

servicing Jannali & Oyster Bay



How to use this timetable

This timetable provides a snap shot of service information in 24-hour time (e.g. 5am = 05:00, 5pm = 17:00). Information contained in this timetable is subject to change without notice. Please note that timetables do not include minor stops, additional trips for special events, short term changes, holiday timetable changes, real-time information or any disruption alerts.

For the most up-to-date times, use the Trip Planner or Departures on transportnsw.info

Real-time trip planning

You can plan your trip with real-time information using the Trip Planner or Departures on transportnsw.info or by downloading travel apps on your smartphone or tablet.

The Trip Planner, Departures and travel apps offer various features:

- favourite your regular trips
- see where your service is on the route
- get estimated pick up and arrival times
- receive service updates
- find nearby stations, stops, wharves and routes
- check accessibility information.

Find the latest apps at transportnsw.info/apps

Accessible services

All new buses are wheelchair-accessible with low-level floors and space for wheelchairs, prams or strollers. Look for the  symbol in this timetable. Some older buses may not have all the features you need. There will be more accessible services as older buses are replaced.

We try to make sure accessible buses run as intended. If an accessible bus is not available for a scheduled route, we apologise for the inconvenience.

Who is providing my bus services?

The bus services shown in this timetable are run by Transdev NSW.

Fares

To travel on public transport in Sydney and surrounding regions, an Opal card is the cheapest and easiest ticket option.

An Opal card is a smartcard you keep and reuse. You put credit onto the card then tap on and tap off to pay your fares throughout Sydney, the Blue Mountains, Central Coast, Hunter and Illawarra, along with Intercity Trains in the Southern Highlands and South Coast.

Fares are based on:

- the type of Opal card you use
- the distance you travel from tap on to tap off
- the mode of transport you choose
- any Opal benefits such as discounts and capped fares that apply.

Find out about Opal fares and benefits at transportnsw.info/opal

Which Opal card is right for you?


Adult – For customers 16 years and over who are not entitled to any concessions.

Child/Youth – For children aged 4-15 and eligible secondary students.

Gold Senior/Pensioner – For eligible NSW and interstate seniors, pensioners, war widows/ers and asylum seekers.

Concession – For eligible tertiary students, job seekers, apprentices and trainees.

How to apply


You can get an Adult and Child/Youth Opal cards over the counter at thousands of Opal retailers that display the Opal sign . To find your nearest retailer or order online, visit transportnsw.info/opal

If you are eligible to travel with concession fares you can apply for a Gold Senior/Pensioner or Concession Opal card. Visit transportnsw.info/opal or call **13 67 25 (13 OPAL)** for more information.

Valid from: 03/06/2020

NOTE: Information is correct as of the above date. For the most up-to-date times, use the Trip Planner on transportnsw.info

Explanation of definitions and symbols

A	Bus commences from Sutherland Station 6 minutes earlier.
C	Bus continues to Sutherland Station.
E	Bus continues to Sutherland Station via Jannali Station.
J	Bus continues to Jannali Station.
K	Bus diverts from Woronora Crescent via Currah Road and Bulumin Street to Wolger Street.
M	Bus continues to Kareela Shops.
N	Bus commences from Sutherland Station at the time shown & via Jannali Station.
S	Bus operates on school days only.
	Wheelchair Accessible.

Timing points

- A** Como West Burunda Street
- B** Jannali Station west side
- C** Jannali Station east side
- D** Green Point Green Point Road
- E** Caravan Head Georges River Crescent
- F** Oyster Bay Shops Como Road
- G** Kareela Lights Bates Drive
- H** Bath Road & Waratah Road
- I** Gymea TAFE Kingsway
- J** Miranda Westfield Kiara Road

Route 967-968

Some roads between Miranda and Jannali are served by both Route 967 and 968. These shared roads include Kingsway, The Boulevard, Marshall Road, Bandain Avenue, Bates Drive, Carvers Road and Georges River Road. Route 967 and 968 buses are generally timed so that there is a bus along these shared roads every 15 minutes in peak periods, every 30 minutes during weekday off-peaks and Saturdays, and every hour on Sundays. For further details of Route 968 services, please see separate timetable.

Monday to Friday												
map ref	Route Number	967	967	967	967	967	967	967	967	967	967	
A	Como West Burunda Street	-	-	KS07:20	-	KS07:56	-	K08:28	-	09:51	10:51	11:51
B	Jannali Station west side	-	-	CS07:32	-	S08:07	-	08:37	-	09:59	10:59	11:59
C	Jannali Station east side	06:18	07:00	-	07:21	-	08:05	08:38	08:53	10:00	11:00	12:00
D	Green Point Green Point Road	06:22	07:04	-	07:26	-	08:09	08:45	08:58	10:05	11:05	12:05
E	Caravan Head Georges River Crescent	06:26	07:08	-	07:30	-	08:13	08:49	09:02	10:09	11:09	12:09
F	Oyster Bay Shops Como Road	06:32	07:14	-	E07:35	-	08:19	08:55	J09:06	10:15	11:15	12:15
G	Kareela Lights Bates Drive	06:36	07:18	-	-	-	08:23	09:00	-	10:20	11:20	12:20
H	Bath Road & Waratah Road	06:41	07:23	-	-	-	08:28	09:05	-	10:25	11:25	12:25
I	GyMEA TAFE Kingsway	06:43	07:28	-	-	-	08:33	09:07	-	10:27	11:27	12:27
J	Miranda Westfield Kiara Road	06:49	07:31	-	-	-	08:36	09:13	-	10:33	11:33	12:33

Monday to Friday (continued...)												
map ref	Route Number	967	967	967	967	967	967	967	967	967	967	
A	Como West Burunda Street	12:51	13:51	-	14:41	-	16:01	-	17:01	17:31	-	18:01
B	Jannali Station west side	12:59	13:59	-	14:49	-	16:09	-	17:09	17:39	-	18:09
C	Jannali Station east side	13:00	14:00	A15:03	-	15:55	16:10	16:40	17:10	17:45	18:05	18:15
D	Green Point Green Point Road	13:05	14:05	15:07	-	16:00	16:15	16:45	17:15	17:50	18:10	18:20
E	Caravan Head Georges River Crescent	13:09	14:09	J15:12	-	16:04	16:19	16:49	17:19	17:54	18:14	18:24
F	Oyster Bay Shops Como Road	13:15	14:15	-	-	16:10	J16:25	16:55	17:25	18:00	18:20	18:30
G	Kareela Lights Bates Drive	13:20	14:20	-	-	16:15	-	17:00	17:30	18:05	-	18:35
H	Bath Road & Waratah Road	13:25	14:25	-	-	16:20	-	17:05	17:35	18:10	-	18:40
I	GyMEA TAFE Kingsway	13:27	14:27	-	-	16:22	-	17:07	17:37	18:12	-	18:42
J	Miranda Westfield Kiara Road	13:33	14:33	-	-	16:28	-	17:13	17:43	18:18	-	18:48

Monday to Friday (continued...)							
<small>map ref</small>	Route Number	967	967	967	967	967	967
A	Como West Burunda Street	-	-	-	-	-	-
B	Jannali Station west side	-	-	-	-	-	-
C	Jannali Station east side	18:35	19:05	19:35	20:05	20:40	21:10
D	Green Point Green Point Road	18:40	19:09	19:39	20:09	20:44	21:14
E	Caravan Head Georges River Crescent	J18:44	19:12	19:42	20:12	20:47	21:17
F	Oyster Bay Shops Como Road	-	19:18	19:48	20:18	20:53	21:23
G	Kareela Lights Bates Drive	-	-	J19:51	J20:21	J20:56	M21:26
H	Bath Road & Waratah Road	-	-	-	-	-	-
I	GyMEA TAFE Kingsway	-	-	-	-	-	-
J	Miranda Westfield Kiara Road	-	-	-	-	-	-

Saturday												
<small>map ref</small>	Route Number	967	967	967	967	967	967	967	967	967	967	967
A	Como West Burunda Street	07:51	08:51	09:51	10:51	11:51	12:51	13:51	14:51	15:51	-	-
B	Jannali Station west side	07:59	08:59	09:59	10:59	11:59	12:59	13:59	14:59	15:59	-	-
C	Jannali Station east side	08:00	09:00	10:00	11:00	12:00	13:00	14:00	15:00	16:00	16:50	17:50
D	Green Point Green Point Road	08:05	09:05	10:05	11:05	12:05	13:05	14:05	15:05	16:05	16:54	17:54
E	Caravan Head Georges River Crescent	08:09	09:09	10:09	11:09	12:09	13:09	14:09	15:09	16:09	16:58	17:58
F	Oyster Bay Shops Como Road	08:15	09:15	10:15	11:15	12:15	13:15	14:15	15:15	16:15	17:04	18:04
G	Kareela Lights Bates Drive	08:20	09:20	10:20	11:20	12:20	13:20	14:20	15:20	16:20	17:08	18:08
H	Bath Road & Waratah Road	08:25	09:25	10:25	11:25	12:25	13:25	14:25	15:25	16:25	17:13	18:13
I	GyMEA TAFE Kingsway	08:27	09:27	10:27	11:27	12:27	13:27	14:27	15:27	16:27	17:18	18:18
J	Miranda Westfield Kiara Road	08:33	09:33	10:33	11:33	12:33	13:33	14:33	15:33	16:33	17:21	18:21

Como West to Miranda

Sunday & Public Holidays						
map ref	Route Number	967	967	967	967	967
A	Como West Burunda Street	-	-	-	-	-
B	Jannali Station west side	-	-	-	-	-
C	Jannali Station east side	09:00	11:00	13:00	15:00	17:00
D	Green Point Green Point Road	09:04	11:04	13:04	15:04	17:04
E	Caravan Head Georges River Crescent	09:08	11:08	13:08	15:08	17:08
F	Oyster Bay Shops Como Road	09:14	11:14	13:14	15:14	17:14
G	Kareela Lights Bates Drive	09:18	11:18	13:18	15:18	17:18
H	Bath Road & Waratah Road	09:23	11:23	13:23	15:23	17:23
I	GyMEA TAFE Kingsway	09:28	11:28	13:28	15:28	17:28
J	Miranda Westfield Kiora Road	09:31	11:31	13:31	15:31	17:31






Monday to Friday												
map ref	Route Number	967	967	967	967	967	967	967	967	967	967	
J	Miranda Westfield Kiora Road	-	-	06:20	-	06:52	-	07:28	-	08:10	09:10	10:10
I	GyMEA TAFE Kingsway	-	-	06:26	-	06:58	-	07:32	-	08:16	09:14	10:14
G	Kareela Lights Bates Drive	-	-	06:32	-	07:04	-	07:40	-	08:22	09:22	10:22
D	Green Point Green Point Road	05:31	06:01	06:38	06:58	07:10	S07:34	07:46	-	08:28	09:28	10:28
E	Caravan Head Georges River Crescent	05:35	06:05	06:42	07:02	07:14	S07:38	07:50	-	08:32	09:32	10:32
F	Oyster Bay Shops Como Road	05:41	06:11	06:48	07:07	07:20	S07:44	07:56	-	08:38	09:38	10:38
C	Jannali Station east side	05:46	06:16	06:53	07:13	07:25	S07:51	08:03	08:20	08:48	09:43	10:43
A	Como West Burunda Street	-	-	-	-	-	-	-	08:28	-	09:50	10:50

Miranda to Como West

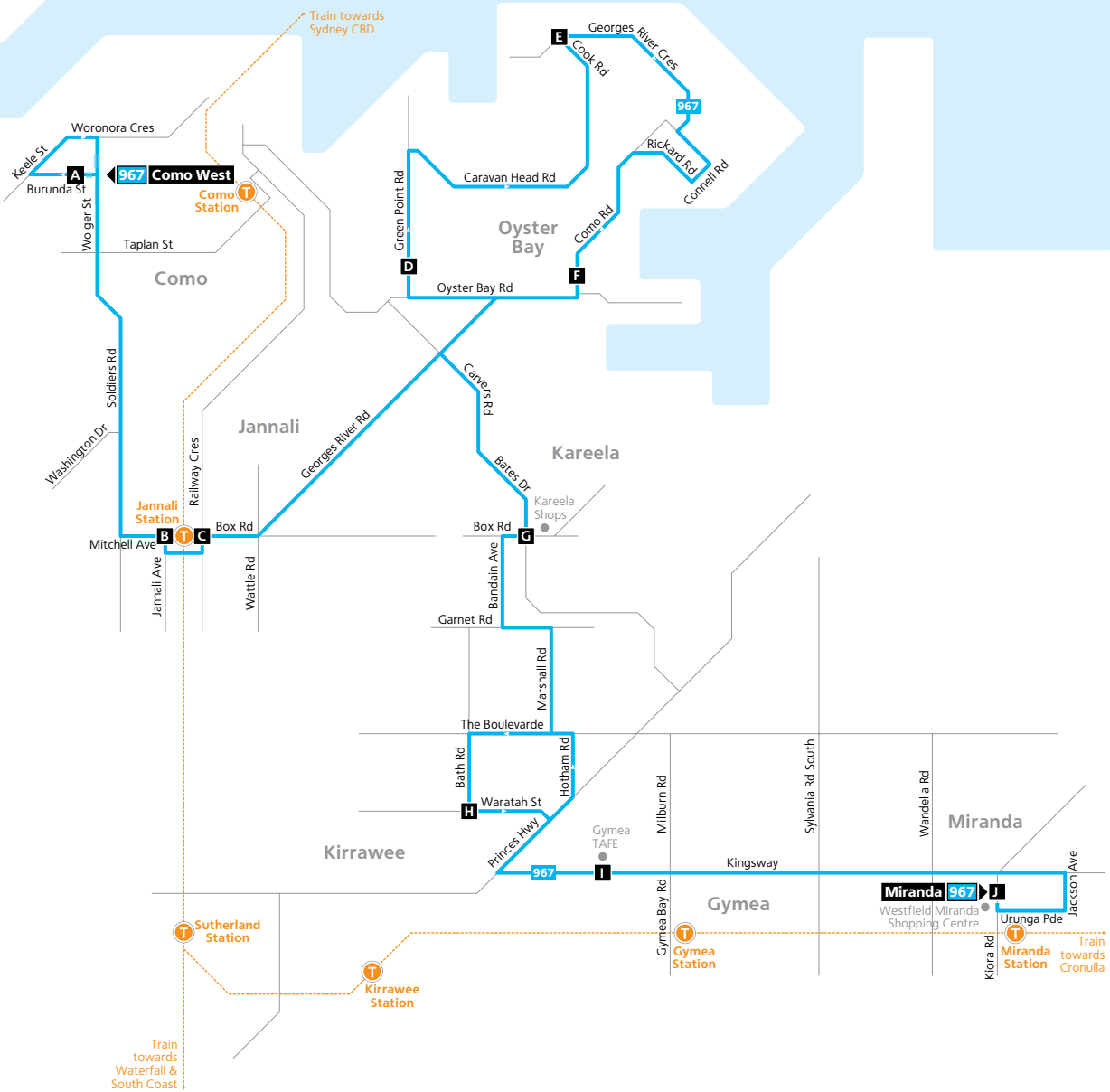
Monday to Friday (continued...)													
map ref	Route Number	967	967	967	967	967	967	967	967	967	967	967	
J	Miranda Westfield Kiora Road	11:10	12:10	13:10	14:00	–	15:10	16:20	16:50	17:20	17:50	18:20	18:50
I	GyMEA TAFE Kingsway	11:14	12:14	13:14	14:04	–	15:18	16:24	16:54	17:24	17:56	18:26	18:56
G	Kareela Lights Bates Drive	11:22	12:22	13:22	14:12	N15:12	15:25	16:32	17:02	17:32	18:02	18:32	19:02
D	Green Point Green Point Road	11:28	12:28	13:28	14:18	15:29	15:31	16:38	17:08	17:38	18:08	18:38	19:08
E	Caravan Head Georges River Crescent	11:32	12:32	13:32	14:22	15:36	15:35	16:42	17:12	17:42	18:12	18:42	19:12
F	Oyster Bay Shops Como Road	11:38	12:38	13:38	14:28	15:43	15:41	16:48	17:18	17:48	18:18	18:48	19:18
C	Jannali Station east side	11:43	12:43	13:43	14:33	–	15:50	16:53	17:23	17:53	18:23	18:53	19:23
A	Como West Burunda Street	11:50	12:50	13:50	14:40	–	15:55	17:00	17:30	18:00	–	–	–

Saturday												
map ref	Route Number	967	967	967	967	967	967	967	967	967	967	967
J	Miranda Westfield Kiora Road	–	–	09:10	10:10	11:10	12:10	13:10	14:10	15:10	16:10	17:10
I	GyMEA TAFE Kingsway	–	–	09:14	10:14	11:14	12:14	13:14	14:14	15:14	16:16	17:16
G	Kareela Lights Bates Drive	–	–	09:22	10:22	11:22	12:22	13:22	14:22	15:22	16:22	17:22
D	Green Point Green Point Road	07:28	08:28	09:28	10:28	11:28	12:28	13:28	14:28	15:28	16:28	17:28
E	Caravan Head Georges River Crescent	07:32	08:32	09:32	10:32	11:32	12:32	13:32	14:32	15:32	16:32	17:32
F	Oyster Bay Shops Como Road	07:38	08:38	09:38	10:38	11:38	12:38	13:38	14:38	15:38	16:38	17:38
C	Jannali Station east side	07:45	08:45	09:43	10:43	11:43	12:43	13:43	14:43	15:43	16:43	17:43
A	Como West Burunda Street	07:50	08:50	09:50	10:50	11:50	12:50	13:50	14:50	15:50	–	–

Miranda to Como West

Sunday & Public Holidays						
<small>map ref</small> Route Number		967	967	967	967	967
J Miranda Westfield Kiora Road		08:26	10:26	12:26	14:26	16:26
I Gymea TAFE Kingsway		08:31	10:31	12:31	14:31	16:31
G Kareela Lights Bates Drive		08:37	10:37	12:37	14:37	16:37
D Green Point Green Point Road		08:42	10:42	12:42	14:42	16:42
E Caravan Head Georges River Crescent		08:46	10:46	12:46	14:46	16:46
F Oyster Bay Shops Como Road		08:51	10:51	12:51	14:51	16:51
C Jannali Station east side		08:56	10:56	12:56	14:56	16:56
A Como West Burunda Street		–	–	–	–	–

Route 967



Legend

- Bus route
- 967 Bus route number
- A** Timing point
- Train line/station

