

926

B

Revesby Heights to Bankstown

servicing Revesby &
Bankstown-Lidcombe Hospital



How to use this timetable

This timetable provides a snap shot of service information in 24-hour time (e.g. 5am = 05:00, 5pm = 17:00). Information contained in this timetable is subject to change without notice. Please note that timetables do not include minor stops, additional trips for special events, short term changes, holiday timetable changes, real-time information or any disruption alerts.

For the most up-to-date times, use the Trip Planner or Departures on transportnsw.info

Real-time trip planning


You can plan your trip with real-time information using the Trip Planner or Departures on transportnsw.info or by downloading travel apps on your smartphone or tablet.

The Trip Planner, Departures and travel apps offer various features:

- favourite your regular trips
- see where your service is on the route
- get estimated pick up and arrival times
- receive service updates
- find nearby stations, stops, wharves and routes
- check accessibility information.

Find the latest apps at transportnsw.info/apps

Accessible services

All new buses are wheelchair-accessible with low-level floors and space for wheelchairs, prams or strollers. Look for the  symbol in this timetable. Some older buses may not have all the features you need. There will be more accessible services as older buses are replaced.

We try to make sure accessible buses run as intended. If an accessible bus is not available for a scheduled route, we apologise for the inconvenience.

Who is providing my bus services?

The bus services shown in this timetable are run by Transdev NSW.

Fares

To travel on public transport in Sydney and surrounding regions, an Opal card is the cheapest and easiest ticket option.

An Opal card is a smartcard you keep and reuse. You put credit onto the card then tap on and tap off to pay your fares throughout Sydney, the Blue Mountains, Central Coast, Hunter and Illawarra, along with Intercity Trains in the Southern Highlands and South Coast.

Fares are based on:

- the type of Opal card you use
- the distance you travel from tap on to tap off
- the mode of transport you choose
- any Opal benefits such as discounts and capped fares that apply.

Find out about Opal fares and benefits at transportnsw.info/opal

Which Opal card is right for you?


Adult – For customers 16 years and over who are not entitled to any concessions.

Child/Youth – For children aged 4-15 and eligible secondary students.

Gold Senior/Pensioner – For eligible NSW and interstate seniors, pensioners, war widows/ers and asylum seekers.

Concession – For eligible tertiary students, job seekers, apprentices and trainees.

How to apply

You can get an Adult and Child/Youth Opal cards over the counter at thousands of Opal retailers that display the Opal sign . To find your nearest retailer or order online, visit transportnsw.info/opal

If you are eligible to travel with concession fares you can apply for a Gold Senior/Pensioner or Concession Opal card. Visit transportnsw.info/opal or call **13 67 25 (13 OPAL)** for more information.

Valid from: 23/08/2020

NOTE: Information is correct as of the above date. For the most up-to-date times, use the Trip Planner on transportnsw.info

Explanation of definitions and symbols

A

Bus operates from Revesby Heights via Edinburgh Drive, The River Road, Neptune Street, Hydrae Street, Uranus Road, Howard Road, Padstow Station, Memorial Drive, Cahors Road, Sphinx Avenue, Doyle Road, The River Road then via normal route to Bankstown.

B

Bus diverts from The River Road via Doyle Road, Sphinx Avenue and Cahors Road to Padstow Station (08:00) then via Route 926 to Revesby Heights.

C

Bus operates via Chapel Road directly to Eldridge Road, NOT via Lancelot Street and Market Street.



Wheelchair Accessible.

Timing points

A

Padstow Station

B

Hydrae Street

C

Revesby Heights Sandakan Road

D

Revesby Station Marco Avenue

E

The River Road & Beaconsfield Street

F

Bankstown - Lidcombe Hospital

G

Market Street & Lancelot Street

H

Bankstown Interchange

I

Bankstown Central

Revesby Heights to Bankstown

Monday to Friday												
map ref	Route Number	926	926	926	926	926	926	926	926	926	926	926
A	Padstow Station	-	-	-	-	-	09:42	10:42	11:42	12:42	13:42	-
B	Hydrae Street	-	-	-	-	-	09:45	10:45	11:45	12:45	13:45	-
C	Revesby Heights Sandakan Road	06:04	07:07	07:32	08:12	09:04	09:49	10:49	11:49	12:49	13:49	15:04
D	Revesby Station Marco Avenue	06:14	07:17	07:42	08:22	09:14	09:59	10:59	11:59	12:59	13:59	A
E	The River Road & Beaconsfield Street	06:17	07:21	07:46	08:28	09:18	10:03	11:03	12:03	13:03	14:03	-
F	Bankstown - Lidcombe Hospital	06:23	07:28	07:53	08:35	09:25	10:10	11:10	12:10	13:10	14:10	15:35
G	Market Street & Lancelot Street	06:27	07:32	07:57	08:39	09:29	10:14	11:14	12:14	13:14	14:14	15:39
H	Bankstown Interchange	06:34	07:39	08:04	08:48	09:36	10:21	11:21	12:21	13:21	14:21	15:46
I	Bankstown Central	06:37	07:42	08:07	08:51	09:39	10:24	11:24	12:24	13:24	14:24	15:49

Monday to Friday (continued...)												
map ref	Route Number	926	926	926	926	926	926	926	926	926	926	926
A	Padstow Station	-	-	-	-	-	-	-	-	-	-	-
B	Hydrae Street	-	-	-	-	-	-	-	-	-	-	-
C	Revesby Heights Sandakan Road	15:39	16:14	16:44	17:14	17:44	18:14	18:44	19:14	19:44	20:14	20:44
D	Revesby Station Marco Avenue	15:54	16:24	16:54	17:24	17:54	18:24	18:54	19:24	19:54	20:24	20:54
E	The River Road & Beaconsfield Street	15:58	16:28	16:58	17:28	17:57	18:27	18:57	19:27	19:57	20:27	20:57
F	Bankstown - Lidcombe Hospital	16:05	16:35	17:05	17:35	18:03	18:33	19:03	19:33	20:03	20:33	21:03
G	Market Street & Lancelot Street	16:09	16:39	17:09	17:39	18:07	18:37	19:07	19:37	20:07	20:37	21:07
H	Bankstown Interchange	16:16	16:46	17:16	17:46	18:14	18:44	19:14	19:44	20:14	20:44	21:14
I	Bankstown Central	16:19	16:49	17:19	17:49	18:17	18:47	19:17	19:47	20:17	20:47	21:17

Monday to Friday (continued...)			
map ref	Route Number	926	926
A	Padstow Station	-	-
B	Hydrae Street	-	-
C	Revesby Heights Sandakan Road	21:14	21:44
D	Revesby Station Marco Avenue	21:24	21:54
E	The River Road & Beaconsfield Street	21:27	21:57
F	Bankstown - Lidcombe Hospital	21:33	22:03
G	Market Street & Lancelot Street	21:37	22:07
H	Bankstown Interchange	21:44	22:14
I	Bankstown Central	21:47	22:17

Saturday												
map ref	Route Number	926	926	926	926	926	926	926	926	926	926	926
C	Revesby Heights Sandakan Road	08:59	09:59	10:59	11:59	12:59	13:59	14:59	15:59	16:59	17:59	18:59
D	Revesby Station Marco Avenue	09:09	10:09	11:09	12:09	13:09	14:09	15:09	16:09	17:09	18:09	19:09
E	The River Road & Beaconsfield Street	09:13	10:13	11:13	12:13	13:13	14:13	15:13	16:13	17:13	18:13	19:13
F	Bankstown - Lidcombe Hospital	09:20	10:20	11:20	12:20	13:20	14:20	15:20	16:20	17:20	18:20	19:20
G	Market Street & Lancelot Street	09:24	10:24	11:24	12:24	13:24	14:24	15:24	16:24	17:24	18:24	19:24
H	Bankstown Interchange	09:31	10:31	11:31	12:31	13:31	14:31	15:31	16:31	17:31	18:31	19:31
I	Bankstown Central	09:34	10:34	11:34	12:34	13:34	14:34	15:34	16:34	17:34	18:34	19:34

Sunday & Public Holidays												
map ref	Route Number	926	926	926	926	926	926	926	926	926	926	926
C	Revesby Heights Sandakan Road	08:59	09:59	10:59	11:59	12:59	13:59	14:59	15:59	16:59	17:59	18:59
D	Revesby Station Marco Avenue	09:09	10:09	11:09	12:09	13:09	14:09	15:09	16:09	17:09	18:09	19:09
E	The River Road & Beaconsfield Street	09:13	10:13	11:13	12:13	13:13	14:13	15:13	16:13	17:13	18:13	19:13
F	Bankstown - Lidcombe Hospital	09:20	10:20	11:20	12:20	13:20	14:20	15:20	16:20	17:20	18:20	19:20
G	Market Street & Lancelot Street	09:24	10:24	11:24	12:24	13:24	14:24	15:24	16:24	17:24	18:24	19:24
H	Bankstown Interchange	09:31	10:31	11:31	12:31	13:31	14:31	15:31	16:31	17:31	18:31	19:31
I	Bankstown Central	09:34	10:34	11:34	12:34	13:34	14:34	15:34	16:34	17:34	18:34	19:34

Bankstown to Revesby Heights

Monday to Friday												
map ref	Route Number	926	926	926	926	926	926	926	926	926	926	
I	Bankstown Central	–	06:38	07:03	07:33	–	–	–	–	08:35	09:35	10:35
H	Bankstown Interchange	–	06:42	07:07	07:37	07:50	08:05	08:13	–	08:39	09:39	10:39
G	Market Street & Lancelot Street	–	06:48	07:13	07:43	C	C	C	–	08:45	09:45	10:45
F	Bankstown - Lidcombe Hospital	–	06:52	07:17	07:47	08:00	08:15	08:23	–	08:49	09:49	10:49
E	The River Road & Beaconsfield Street	–	06:57	07:22	07:52	–	–	–	–	08:55	09:54	10:54
D	Revesby Station Marco Avenue	05:59	07:02	07:27	B	–	–	–	–	08:59	09:57	10:57
C	Revesby Heights Sandakan Road	06:04	07:07	07:32	08:12	–	–	–	08:49	09:04	10:04	11:04
B	Hydrae Street	–	–	–	–	–	–	–	08:54	–	10:09	11:09
A	Padstow Station	–	–	–	–	–	–	–	09:00	–	10:15	11:15

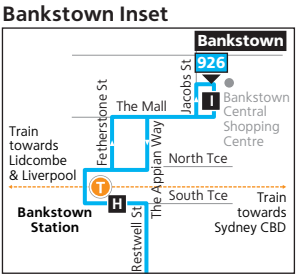
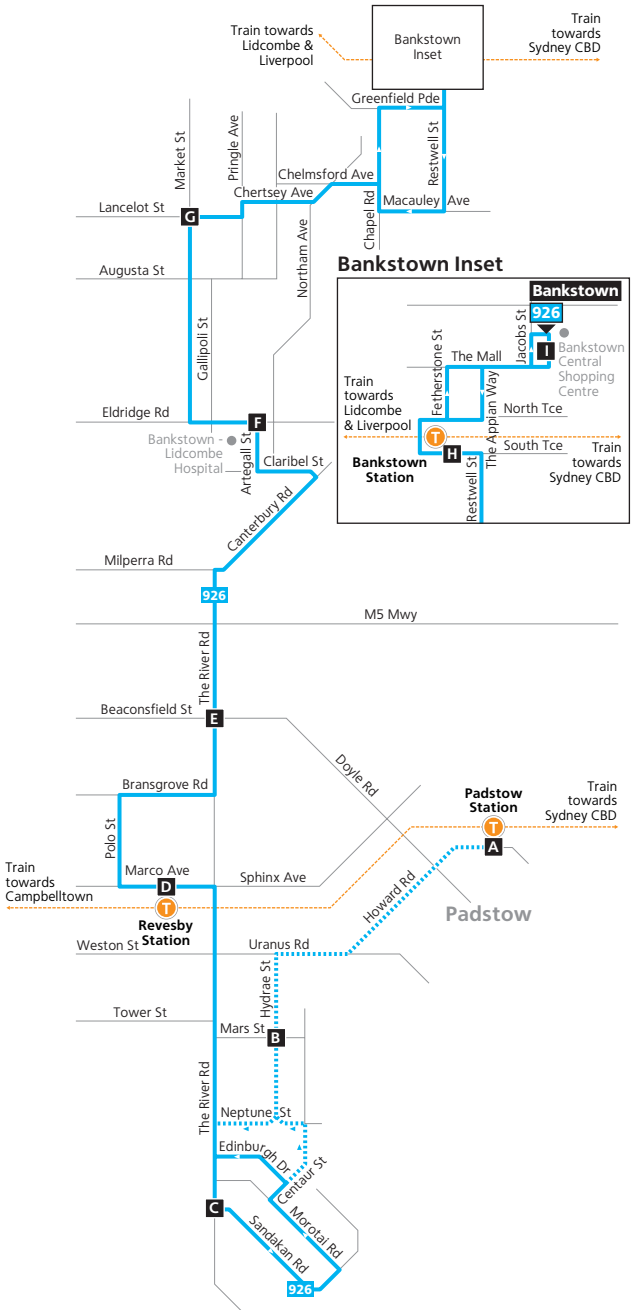
Monday to Friday (continued...)												
map ref	Route Number	926	926	926	926	926	926	926	926	926	926	
I	Bankstown Central	11:35	12:35	13:35	14:35	15:05	15:45	16:15	16:45	17:15	17:45	18:15
H	Bankstown Interchange	11:39	12:39	13:39	14:39	15:09	15:49	16:19	16:49	17:19	17:49	18:19
G	Market Street & Lancelot Street	11:45	12:45	13:45	14:45	15:15	15:55	16:25	16:55	17:25	17:55	18:25
F	Bankstown - Lidcombe Hospital	11:49	12:49	13:49	14:49	15:19	15:59	16:29	16:59	17:29	17:59	18:29
E	The River Road & Beaconsfield Street	11:54	12:54	13:54	14:54	15:24	16:04	16:34	17:04	17:34	18:04	18:34
D	Revesby Station Marco Avenue	11:57	12:57	13:57	14:59	15:29	16:09	16:39	17:07	17:39	18:07	18:39
C	Revesby Heights Sandakan Road	12:04	13:04	14:04	15:04	15:39	16:14	16:44	17:14	17:44	18:14	18:44
B	Hydrae Street	12:09	13:09	14:09	–	–	–	–	–	–	–	–
A	Padstow Station	12:15	13:15	14:15	–	–	–	–	–	–	–	–

Monday to Friday (continued...)							
map ref	Route Number	926	926	926	926	926	926
I	Bankstown Central	18:45	19:15	19:45	20:15	20:45	21:45
H	Bankstown Interchange	18:49	19:19	19:49	20:19	20:49	21:49
G	Market Street & Lancelot Street	18:55	19:25	19:55	20:25	20:55	21:55
F	Bankstown - Lidcombe Hospital	18:59	19:29	19:59	20:29	20:59	21:59
E	The River Road & Beaconsfield Street	19:04	19:34	20:04	20:34	21:04	22:04
D	Revesby Station Marco Avenue	19:07	19:37	20:07	20:37	21:07	22:07
C	Revesby Heights Sandakan Road	19:14	19:44	20:14	20:44	21:14	22:14
B	Hydrae Street	–	–	–	–	–	–
A	Padstow Station	–	–	–	–	–	–

Saturday												
map ref	Route Number	926	926	926	926	926	926	926	926	926	926	926
I	Bankstown Central	08:30	09:30	10:30	11:30	12:30	13:30	14:30	15:30	16:30	17:30	18:30
H	Bankstown Interchange	08:34	09:34	10:34	11:34	12:34	13:34	14:34	15:34	16:34	17:34	18:34
G	Market Street & Lancelot Street	08:40	09:40	10:40	11:40	12:40	13:40	14:40	15:40	16:40	17:40	18:40
F	Bankstown - Lidcombe Hospital	08:44	09:44	10:44	11:44	12:44	13:44	14:44	15:44	16:44	17:44	18:44
E	The River Road & Beaconsfield Street	08:49	09:49	10:49	11:49	12:49	13:49	14:49	15:49	16:49	17:49	18:49
D	Revesby Station Marco Avenue	08:54	09:54	10:54	11:54	12:54	13:54	14:54	15:54	16:54	17:54	18:54
C	Revesby Heights Sandakan Road	08:59	09:59	10:59	11:59	12:59	13:59	14:59	15:59	16:59	17:59	18:59

Sunday & Public Holidays												
map ref	Route Number	926	926	926	926	926	926	926	926	926	926	926
I	Bankstown Central	08:30	09:30	10:30	11:30	12:30	13:30	14:30	15:30	16:30	17:30	18:30
H	Bankstown Interchange	08:34	09:34	10:34	11:34	12:34	13:34	14:34	15:34	16:34	17:34	18:34
G	Market Street & Lancelot Street	08:40	09:40	10:40	11:40	12:40	13:40	14:40	15:40	16:40	17:40	18:40
F	Bankstown - Lidcombe Hospital	08:44	09:44	10:44	11:44	12:44	13:44	14:44	15:44	16:44	17:44	18:44
E	The River Road & Beaconsfield Street	08:49	09:49	10:49	11:49	12:49	13:49	14:49	15:49	16:49	17:49	18:49
D	Revesby Station Marco Avenue	08:54	09:54	10:54	11:54	12:54	13:54	14:54	15:54	16:54	17:54	18:54
C	Revesby Heights Sandakan Road	08:59	09:59	10:59	11:59	12:59	13:59	14:59	15:59	16:59	17:59	18:59

Route 926



Legend

- Bus route
- Limited services
- Bus route number
- Timing point
- Train line/station

Diagrammatic Map
Not to Scale
North