

909

B

**Bankstown to Parramatta**

servicing Regents Park & Auburn



## How to use this timetable

This timetable provides a snap shot of service information in 24-hour time (e.g. 5am = 05:00, 5pm = 17:00). Information contained in this timetable is subject to change without notice. Please note that timetables do not include minor stops, additional trips for special events, short term changes, holiday timetable changes, real-time information or any disruption alerts.

For the most up-to-date times, use the Trip Planner or Departures on [transportnsw.info](http://transportnsw.info)

## Real-time trip planning


You can plan your trip with real-time information using the Trip Planner or Departures on [transportnsw.info](http://transportnsw.info) or by downloading travel apps on your smartphone or tablet.

The Trip Planner, Departures and travel apps offer various features:

- favourite your regular trips
- see where your service is on the route
- get estimated pick up and arrival times
- receive service updates
- find nearby stations, stops, wharves and routes
- check accessibility information.

Find the latest apps at [transportnsw.info/apps](http://transportnsw.info/apps)

## Accessible services

All new buses are wheelchair-accessible with low-level floors and space for wheelchairs, prams or strollers. Look for the  symbol in this timetable. Some older buses may not have all the features you need. There will be more accessible services as older buses are replaced.

We try to make sure accessible buses run as intended. If an accessible bus is not available for a scheduled route, we apologise for the inconvenience.

## Who is providing my bus services?

The bus services shown in this timetable are run by Transdev NSW.

## Fares

To travel on public transport in Sydney and surrounding regions, an Opal card is the cheapest and easiest ticket option.

An Opal card is a smartcard you keep and reuse. You put credit onto the card then tap on and tap off to pay your fares throughout Sydney, the Blue Mountains, Central Coast, Hunter and Illawarra, along with Intercity Trains in the Southern Highlands and South Coast.

Fares are based on:

- the type of Opal card you use
- the distance you travel from tap on to tap off
- the mode of transport you choose
- any Opal benefits such as discounts and capped fares that apply.

Find out about Opal fares and benefits at [transportnsw.info/opal](http://transportnsw.info/opal)

## Which Opal card is right for you?


**Adult** – For customers 16 years and over who are not entitled to any concessions.

**Child/Youth** – For children aged 4-15 and eligible secondary students.

**Gold Senior/Pensioner** – For eligible NSW and interstate seniors, pensioners, war widows/ers and asylum seekers.

**Concession** – For eligible tertiary students, job seekers, apprentices and trainees.

## How to apply

You can get an Adult and Child/Youth Opal cards over the counter at thousands of Opal retailers that display the Opal sign . To find your nearest retailer or order online, visit [transportnsw.info/opal](http://transportnsw.info/opal)

If you are eligible to travel with concession fares you can apply for a Gold Senior/Pensioner or Concession Opal card. Visit [transportnsw.info/opal](http://transportnsw.info/opal) or call **13 67 25 (13 OPAL)** for more information.

**Valid from: 21/09/2020**

**NOTE:** Information is correct as of the above date. For the most up-to-date times, use the Trip Planner on [transportnsw.info](http://transportnsw.info)

## Explanation of definitions and symbols

**B** Bus diverts from Bruncker Road via Cooper Road and Bagdad Street to Auburn Road (Birrong High Schools).

**D** Up until 19:00 buses depart Parramatta Interchange from Stand B1. After 19:00 buses depart Parramatta Interchange from the 'Nightsafe' zone at Stand B2.



Wheelchair Accessible.

## Timing points

**A** Bankstown Interchange

**B** Bankstown Central

**C** Ferrier Road & Auburn Road

**D** Regents Park Station Amy Street

**E** Cumberland Road & Wellington Road

**F** Auburn Station South Parade

**G** Station Road & Parramatta Road

**H** Alfred Street & Parramatta Road

**I** Parramatta Interchange

Bankstown to Parramatta

Monday to Friday												
map ref	Route Number	909	909	909	909	909	909	909	909	909	909	
<b>A</b>	Bankstown Interchange	–	–	–	06:57	07:27	07:57	08:20	08:50	09:20	09:50	10:20
<b>B</b>	Bankstown Central	–	–	–	07:00	07:30	08:00	08:23	08:53	09:23	09:53	10:23
<b>C</b>	Ferrier Road & Auburn Road	05:39	06:09	06:39	07:09	07:39	<b>B</b>	08:32	09:02	09:32	10:02	10:32
<b>D</b>	Regents Park Station Amy Street	05:43	06:13	06:43	07:13	07:43	08:13	08:36	09:06	09:36	10:06	10:36
<b>E</b>	Cumberland Road & Wellington Road	05:54	06:24	06:54	07:24	07:54	08:22	08:47	09:15	09:47	10:17	10:47
<b>F</b>	Auburn Station South Parade	06:00	06:30	07:00	07:30	08:00	08:30	08:53	09:23	09:53	10:23	10:53
<b>G</b>	Station Road & Parramatta Road	06:03	06:33	07:03	07:33	08:03	08:33	08:56	09:26	09:56	10:26	10:56
<b>H</b>	Alfred Street & Parramatta Road	06:10	06:40	07:10	07:42	08:12	08:45	09:08	09:35	10:05	10:35	11:05
<b>I</b>	Parramatta Interchange	06:20	06:50	07:22	07:59	08:29	09:05	09:27	09:49	10:17	10:47	11:17

Monday to Friday (continued...)												
map ref	Route Number	909	909	909	909	909	909	909	909	909	909	
<b>A</b>	Bankstown Interchange	10:50	11:20	11:50	12:20	12:50	13:20	13:50	14:20	14:50	15:20	15:50
<b>B</b>	Bankstown Central	10:53	11:23	11:53	12:23	12:53	13:23	13:53	14:23	14:53	15:23	15:53
<b>C</b>	Ferrier Road & Auburn Road	11:02	11:32	12:02	12:32	13:02	13:32	14:02	14:32	15:02	15:32	16:02
<b>D</b>	Regents Park Station Amy Street	11:06	11:36	12:06	12:36	13:06	13:36	14:06	14:38	15:08	15:38	16:08
<b>E</b>	Cumberland Road & Wellington Road	11:17	11:47	12:17	12:47	13:17	13:47	14:17	14:49	15:19	15:49	16:19
<b>F</b>	Auburn Station South Parade	11:23	11:53	12:23	12:53	13:23	13:53	14:23	14:58	15:28	15:58	16:28
<b>G</b>	Station Road & Parramatta Road	11:26	11:56	12:26	12:56	13:26	13:56	14:26	15:01	15:31	16:01	16:31
<b>H</b>	Alfred Street & Parramatta Road	11:35	12:05	12:35	13:05	13:35	14:05	14:35	15:10	15:40	16:10	16:40
<b>I</b>	Parramatta Interchange	11:47	12:17	12:47	13:17	13:47	14:17	14:50	15:30	16:00	16:30	17:00

Monday to Friday (continued...)								
map ref	Route Number	909	909	909	909	909	909	
<b>A</b>	Bankstown Interchange	16:20	16:50	17:20	17:50	18:30	19:30	20:20
<b>B</b>	Bankstown Central	16:23	16:53	17:23	17:53	18:32	19:32	20:22
<b>C</b>	Ferrier Road & Auburn Road	16:32	17:02	17:32	18:02	18:41	19:41	20:31
<b>D</b>	Regents Park Station Amy Street	16:38	17:08	17:38	18:06	18:45	19:45	20:35
<b>E</b>	Cumberland Road & Wellington Road	16:49	17:19	17:49	18:17	18:55	19:55	–
<b>F</b>	Auburn Station South Parade	16:58	17:28	17:58	18:23	19:00	20:00	–
<b>G</b>	Station Road & Parramatta Road	17:01	17:31	18:01	18:26	19:03	20:03	–
<b>H</b>	Alfred Street & Parramatta Road	17:10	17:40	18:10	18:35	19:11	20:11	–
<b>I</b>	Parramatta Interchange	17:30	18:00	18:27	18:47	19:23	20:23	–

<b>Saturday</b>												
map ref	Route Number	909	909	909	909	909	909	909	909	909	909	909
<b>A</b>	Bankstown Interchange	–	07:25	–	08:25	–	09:25	09:55	10:25	10:55	11:25	11:55
<b>B</b>	Bankstown Central	–	07:28	–	08:28	–	09:28	09:58	10:28	10:58	11:28	11:58
<b>C</b>	Ferrier Road & Auburn Road	06:37	07:37	08:07	08:37	09:07	09:37	10:07	10:37	11:07	11:37	12:07
<b>D</b>	Regents Park Station Amy Street	06:41	07:41	08:11	08:41	09:11	09:41	10:11	10:41	11:11	11:41	12:11
<b>E</b>	Cumberland Road & Wellington Road	06:50	07:50	08:20	08:50	09:20	09:50	10:20	10:50	11:20	11:50	12:20
<b>F</b>	Auburn Station South Parade	06:58	07:58	08:28	08:58	09:28	09:58	10:28	10:58	11:28	11:58	12:28
<b>G</b>	Station Road & Parramatta Road	07:01	08:01	08:31	09:01	09:31	10:01	10:31	11:01	11:31	12:01	12:31
<b>H</b>	Alfred Street & Parramatta Road	07:10	08:10	08:40	09:10	09:40	10:10	10:40	11:10	11:40	12:10	12:40
<b>I</b>	Parramatta Interchange	07:22	08:22	08:52	09:22	09:52	10:22	10:52	11:22	11:52	12:22	12:52

<b>Saturday (continued...)</b>											
map ref	Route Number	909	909	909	909	909	909	909	909	909	909
<b>A</b>	Bankstown Interchange	12:25	12:55	13:25	13:55	14:25	14:55	15:25	16:25	17:25	18:25
<b>B</b>	Bankstown Central	12:28	12:58	13:28	13:58	14:28	14:58	15:28	16:28	17:28	18:28
<b>C</b>	Ferrier Road & Auburn Road	12:37	13:07	13:37	14:07	14:37	15:07	15:37	16:37	17:37	18:37
<b>D</b>	Regents Park Station Amy Street	12:41	13:11	13:41	14:11	14:41	15:11	15:41	16:41	17:41	18:41
<b>E</b>	Cumberland Road & Wellington Road	12:50	13:20	13:50	14:20	14:50	15:20	15:50	16:50	17:50	18:50
<b>F</b>	Auburn Station South Parade	12:58	13:28	13:58	14:28	14:58	15:28	15:58	16:58	17:58	18:58
<b>G</b>	Station Road & Parramatta Road	13:01	13:31	14:01	14:31	15:01	15:31	16:01	17:01	18:01	19:01
<b>H</b>	Alfred Street & Parramatta Road	13:10	13:40	14:10	14:40	15:10	15:40	16:10	17:10	18:10	19:10
<b>I</b>	Parramatta Interchange	13:22	13:52	14:22	14:52	15:22	15:52	16:22	17:22	18:22	19:22

<b>Sunday &amp; Public Holidays</b>											
map ref	Route Number	909	909	909	909	909	909	909	909	909	909
<b>A</b>	Bankstown Interchange	08:25	09:25	10:25	11:22	12:22	13:22	14:22	15:22	16:25	17:25
<b>B</b>	Bankstown Central	08:28	09:28	10:28	11:25	12:25	13:25	14:25	15:25	16:28	17:28
<b>C</b>	Ferrier Road & Auburn Road	08:37	09:37	10:37	11:34	12:34	13:34	14:34	15:34	16:37	17:37
<b>D</b>	Regents Park Station Amy Street	08:41	09:41	10:41	11:38	12:38	13:38	14:38	15:38	16:41	17:41
<b>E</b>	Cumberland Road & Wellington Road	08:50	09:50	10:50	11:47	12:47	13:47	14:47	15:47	16:50	–
<b>F</b>	Auburn Station South Parade	08:58	09:58	10:58	11:55	12:55	13:55	14:55	15:55	16:58	–
<b>G</b>	Station Road & Parramatta Road	09:01	10:01	11:01	11:58	12:58	13:58	14:58	15:58	17:01	–
<b>H</b>	Alfred Street & Parramatta Road	09:10	10:10	11:10	12:07	13:07	14:07	15:07	16:07	17:10	–
<b>I</b>	Parramatta Interchange	09:22	10:22	11:22	12:19	13:19	14:19	15:19	16:19	17:22	–

Parramatta to Bankstown

Monday to Friday												
map ref	Route Number	909	909	909	909	909	909	909	909	909	909	
I	Parramatta Interchange	–	–	06:27	07:00	07:30	08:10	08:40	09:10	09:40	10:10	10:40
H	Alfred Street & Parramatta Road	–	–	06:34	07:08	07:38	08:18	08:48	09:18	09:48	10:18	10:48
G	Station Road & Parramatta Road	–	–	06:43	07:17	07:47	08:27	08:57	09:27	09:57	10:27	10:57
F	Auburn Station South Parade	05:59	–	06:49	07:24	07:54	08:31	09:01	09:31	10:01	10:31	11:01
E	Cumberland Road & Wellington Road	06:05	–	06:55	07:32	08:02	08:39	09:09	09:39	10:09	10:39	11:09
D	Regents Park Station Amy Street	06:13	06:33	07:03	07:43	08:13	08:50	09:20	09:50	10:20	10:50	11:20
C	Ferrier Road & Auburn Road	06:17	06:37	07:07	07:47	08:17	08:54	09:24	09:54	10:24	10:54	11:24
B	Bankstown Central	06:27	06:47	07:17	08:01	08:34	09:11	09:36	10:06	10:36	11:06	11:36
A	Bankstown Interchange	06:30	06:50	07:20	08:04	08:37	09:14	09:39	10:09	10:39	11:09	11:39

Monday to Friday (continued...)												
map ref	Route Number	909	909	909	909	909	909	909	909	909		
I	Parramatta Interchange	11:10	11:40	12:10	12:40	13:10	13:40	14:10	14:40	15:00	15:40	16:10
H	Alfred Street & Parramatta Road	11:18	11:48	12:18	12:48	13:18	13:48	14:18	14:48	15:08	15:48	16:18
G	Station Road & Parramatta Road	11:27	11:57	12:27	12:57	13:27	13:57	14:27	14:57	15:18	15:57	16:27
F	Auburn Station South Parade	11:31	12:01	12:31	13:01	13:31	14:01	14:31	15:01	15:26	16:01	16:31
E	Cumberland Road & Wellington Road	11:39	12:09	12:39	13:09	13:39	14:09	14:39	15:09	15:32	16:09	16:39
D	Regents Park Station Amy Street	11:50	12:20	12:50	13:20	13:50	14:20	14:50	15:20	15:45	16:20	16:50
C	Ferrier Road & Auburn Road	11:54	12:24	12:54	13:24	13:54	14:24	14:54	15:24	15:49	16:24	16:54
B	Bankstown Central	12:06	12:36	13:06	13:36	14:06	14:36	15:06	15:41	16:06	16:41	17:11
A	Bankstown Interchange	12:09	12:39	13:09	13:39	14:09	14:39	15:09	15:44	16:09	16:44	17:14

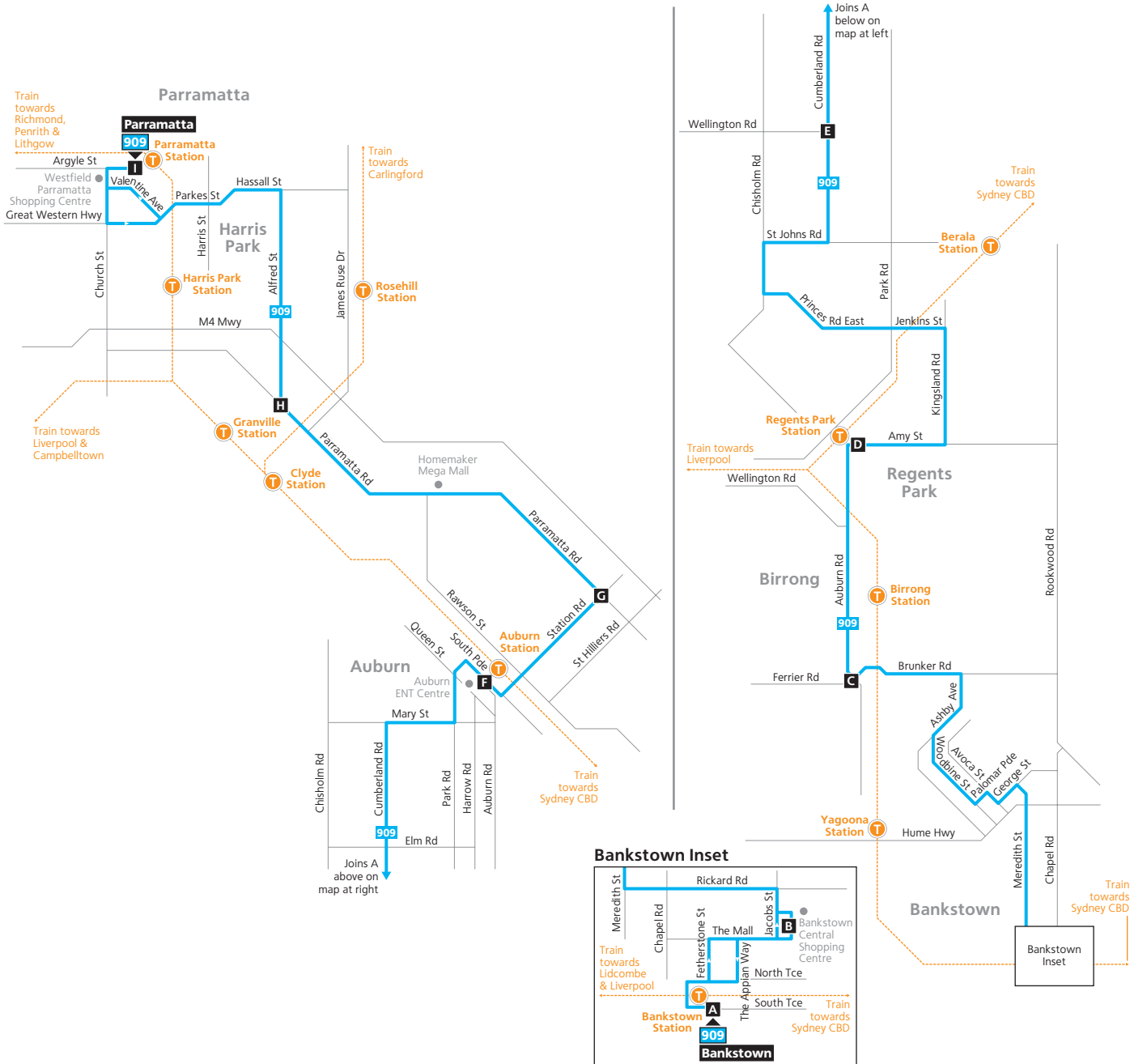
Monday to Friday (continued...)								
map ref	Route Number	909	909	909	909	909	909	909
I	Parramatta Interchange	16:40	17:10	17:40	18:10	18:40	19:00	D19:30 D20:30
H	Alfred Street & Parramatta Road	16:48	17:18	17:48	18:17	18:47	19:07	19:37 20:37
G	Station Road & Parramatta Road	16:57	17:27	17:57	18:25	18:55	19:16	19:45 20:45
F	Auburn Station South Parade	17:01	17:31	18:01	18:29	18:59	19:19	19:49 20:49
E	Cumberland Road & Wellington Road	17:09	17:39	18:09	18:37	19:07	19:27	19:57 20:57
D	Regents Park Station Amy Street	17:20	17:50	18:20	18:47	19:17	19:37	20:07 21:07
C	Ferrier Road & Auburn Road	17:24	17:54	18:24	18:50	19:20	–	20:10 21:10
B	Bankstown Central	17:41	18:11	18:36	19:00	19:30	–	20:20 21:20
A	Bankstown Interchange	17:44	18:14	18:39	19:03	19:33	–	20:23 21:23

<b>Saturday</b>												
map ref	Route Number	909	909	909	909	909	909	909	909	909	909	909
<b>I</b>	Parramatta Interchange	–	07:30	08:30	09:00	09:30	10:00	10:30	11:00	11:30	12:00	12:30
<b>H</b>	Alfred Street & Parramatta Road	–	07:38	08:38	09:08	09:38	10:08	10:38	11:08	11:38	12:08	12:38
<b>G</b>	Station Road & Parramatta Road	–	07:48	08:48	09:18	09:48	10:18	10:48	11:18	11:48	12:18	12:48
<b>F</b>	Auburn Station South Parade	06:54	07:54	08:54	09:24	09:54	10:24	10:54	11:24	11:54	12:24	12:54
<b>E</b>	Cumberland Road & Wellington Road	07:00	08:00	09:00	09:30	10:00	10:30	11:00	11:30	12:00	12:30	13:00
<b>D</b>	Regents Park Station Amy Street	07:10	08:10	09:10	09:40	10:10	10:40	11:10	11:40	12:10	12:40	13:10
<b>C</b>	Ferrier Road & Auburn Road	07:14	08:14	09:14	09:44	10:14	10:44	11:14	11:44	12:14	12:44	13:14
<b>B</b>	Bankstown Central	07:26	08:26	09:26	09:56	10:26	10:56	11:26	11:56	12:26	12:56	13:26
<b>A</b>	Bankstown Interchange	07:29	08:29	09:29	09:59	10:29	10:59	11:29	11:59	12:29	12:59	13:29

<b>Saturday (continued...)</b>												
map ref	Route Number	909	909	909	909	909	909	909	909	909	909	909
<b>I</b>	Parramatta Interchange	13:00	13:30	14:00	14:30	15:00	15:30	16:00	16:30	17:30	18:30	<b>D</b> 19:30
<b>H</b>	Alfred Street & Parramatta Road	13:08	13:38	14:08	14:38	15:08	15:38	16:08	16:38	17:38	18:38	19:38
<b>G</b>	Station Road & Parramatta Road	13:18	13:48	14:18	14:48	15:18	15:48	16:18	16:48	17:48	18:48	19:48
<b>F</b>	Auburn Station South Parade	13:24	13:54	14:24	14:54	15:24	15:54	16:24	16:54	17:54	18:54	19:54
<b>E</b>	Cumberland Road & Wellington Road	13:30	14:00	14:30	15:00	15:30	16:00	16:30	17:00	18:00	19:00	20:00
<b>D</b>	Regents Park Station Amy Street	13:40	14:10	14:40	15:10	15:40	16:10	16:40	17:10	18:10	19:10	20:10
<b>C</b>	Ferrier Road & Auburn Road	13:44	14:14	14:44	15:14	15:44	16:14	16:44	17:14	18:14	19:14	20:14
<b>B</b>	Bankstown Central	13:56	14:26	14:56	15:26	15:56	16:26	16:56	17:26	18:26	–	–
<b>A</b>	Bankstown Interchange	13:59	14:29	14:59	15:29	15:59	16:29	16:59	17:29	18:29	–	–

<b>Sunday &amp; Public Holidays</b>												
map ref	Route Number	909	909	909	909	909	909	909	909	909	909	909
<b>I</b>	Parramatta Interchange	–	–	09:30	10:30	11:30	12:29	13:29	14:29	15:29	16:29	17:30
<b>H</b>	Alfred Street & Parramatta Road	–	–	09:38	10:38	11:38	12:37	13:37	14:37	15:37	16:37	17:38
<b>G</b>	Station Road & Parramatta Road	–	–	09:48	10:48	11:48	12:47	13:47	14:47	15:47	16:47	17:48
<b>F</b>	Auburn Station South Parade	–	08:56	09:54	10:54	11:54	12:53	13:53	14:53	15:53	16:53	17:54
<b>E</b>	Cumberland Road & Wellington Road	–	09:02	10:00	11:00	12:00	12:59	13:59	14:59	15:59	16:59	18:00
<b>D</b>	Regents Park Station Amy Street	08:12	09:12	10:10	11:10	12:10	13:09	14:09	15:09	16:09	17:09	18:10
<b>C</b>	Ferrier Road & Auburn Road	08:16	09:16	10:14	11:14	12:14	13:13	14:13	15:13	16:13	17:13	18:14
<b>B</b>	Bankstown Central	08:28	09:28	10:26	11:26	12:26	13:25	14:25	15:25	16:25	17:25	–
<b>A</b>	Bankstown Interchange	08:31	09:31	10:29	11:29	12:29	13:28	14:28	15:28	16:28	17:28	–

# Route 909



## Legend

- Bus route
- 909 Bus route number
- A** Timing point
- T** Train line/station