

911

B

Auburn to Bankstown

servicing Chester Hill, Bass Hill,
Georges Hall & Yagoona



How to use this timetable

This timetable provides a snap shot of service information in 24-hour time (e.g. 5am = 05:00, 5pm = 17:00). Information contained in this timetable is subject to change without notice. Please note that timetables do not include minor stops, additional trips for special events, short term changes, holiday timetable changes, real-time information or any disruption alerts.

For the most up-to-date times, use the Trip Planner or Departures on transportnsw.info

Real-time trip planning


You can plan your trip with real-time information using the Trip Planner or Departures on transportnsw.info or by downloading travel apps on your smartphone or tablet.

The Trip Planner, Departures and travel apps offer various features:

- favourite your regular trips
- see where your service is on the route
- get estimated pick up and arrival times
- receive service updates
- find nearby stations, stops, wharves and routes
- check accessibility information.

Find the latest apps at transportnsw.info/apps

Accessible services

All new buses are wheelchair-accessible with low-level floors and space for wheelchairs, prams or strollers. Look for the  symbol in this timetable. Some older buses may not have all the features you need. There will be more accessible services as older buses are replaced.

We try to make sure accessible buses run as intended. If an accessible bus is not available for a scheduled route, we apologise for the inconvenience.

Who is providing my bus services?

The bus services shown in this timetable are run by Transdev NSW.

Fares

To travel on public transport in Sydney and surrounding regions, an Opal card is the cheapest and easiest ticket option.

An Opal card is a smartcard you keep and reuse. You put credit onto the card then tap on and tap off to pay your fares throughout Sydney, the Blue Mountains, Central Coast, Hunter and Illawarra, along with Intercity Trains in the Southern Highlands and South Coast.

Fares are based on:

- the type of Opal card you use
- the distance you travel from tap on to tap off
- the mode of transport you choose
- any Opal benefits such as discounts and capped fares that apply.

Find out about Opal fares and benefits at transportnsw.info/opal

Which Opal card is right for you?


Adult – For customers 16 years and over who are not entitled to any concessions.

Child/Youth – For children aged 4-15 and eligible secondary students.

Gold Senior/Pensioner – For eligible NSW and interstate seniors, pensioners, war widows/ers and asylum seekers.

Concession – For eligible tertiary students, job seekers, apprentices and trainees.

How to apply

You can get an Adult and Child/Youth Opal cards over the counter at thousands of Opal retailers that display the Opal sign . To find your nearest retailer or order online, visit transportnsw.info/opal

If you are eligible to travel with concession fares you can apply for a Gold Senior/Pensioner or Concession Opal card. Visit transportnsw.info/opal or call **13 67 25 (13 OPAL)** for more information.

Valid from: 14/09/2020

NOTE: Information is correct as of the above date. For the most up-to-date times, use the Trip Planner on transportnsw.info

Explanation of definitions and symbols

B Bus diverts from Park via R Beatrice L Susan L Queen R Civic L Kerr R Auburn L South Parade and Terminate at Stand B.

W Bus commences from Bass Hill Plaza Johnston Rd.

 Wheelchair Accessible.

Timing points

- A** **Auburn Station** South Parade
- B** Cumberland Rd & Wellington Rd
- C** Ferndell St & Rawson Rd
- D** **Chester Hill Station** Chester Hill Road
- E** **Bass Hill Plaza** Hume Highway
- F** Ashcroft Street & Beale Street
- G** **Georges Hall** Rex Road
- H** **Yagoona West Shops** Glassop Street
- I** **Bankstown Central**
- J** **Bankstown Interchange**

Auburn to Bankstown

Monday to Friday												
map ref	Route Number	911	911	911	911	911	911	911	911	911	911	
A	Auburn Station South Parade	-	-	-	-	06:30	07:00	07:30	08:00	08:30	09:00	-
B	Cumberland Rd & Wellington Rd	-	-	-	-	06:36	07:06	07:36	08:06	08:36	09:06	-
C	Ferndell St & Rawson Rd	-	-	-	-	06:39	07:09	07:39	08:09	08:39	09:09	-
D	Chester Hill Station Chester Hill Road	-	-	-	-	06:46	07:16	07:46	08:16	08:46	09:16	-
E	Bass Hill Plaza Hume Highway	-	-	-	W06:24	06:55	07:25	07:55	08:25	08:55	09:25	-
F	Ashcroft Street & Beale Street	-	-	-	-	-	-	-	-	-	-	09:58
G	Georges Hall Rex Road	05:13	05:43	06:11	06:31	07:01	07:31	08:01	08:31	09:01	09:31	10:01
H	Yagoona West Shops Glassop Street	05:19	05:49	06:19	06:39	07:09	07:39	08:09	08:39	09:09	09:39	10:09
I	Bankstown Central	05:29	05:59	06:29	06:49	07:19	07:51	08:21	08:54	09:21	09:51	10:21
J	Bankstown Interchange	05:32	06:02	06:32	06:52	07:22	07:54	08:24	08:57	09:24	09:54	10:24

Monday to Friday (continued...)												
map ref	Route Number	911	911	911	911	911	911	911	911	911	911	
A	Auburn Station South Parade	10:00	-	11:00	-	12:00	-	13:00	14:00	15:00	15:30	16:00
B	Cumberland Rd & Wellington Rd	10:06	-	11:06	-	12:06	-	13:06	14:06	15:06	15:36	16:06
C	Ferndell St & Rawson Rd	10:09	-	11:09	-	12:09	-	13:09	14:09	15:09	15:39	16:09
D	Chester Hill Station Chester Hill Road	10:16	-	11:16	-	12:16	-	13:16	14:16	15:16	15:46	16:16
E	Bass Hill Plaza Hume Highway	10:25	-	11:25	-	12:25	-	13:25	14:25	15:25	15:55	16:25
F	Ashcroft Street & Beale Street	-	10:58	-	11:58	-	12:58	-	-	-	-	-
G	Georges Hall Rex Road	10:31	11:01	11:31	12:01	12:31	13:01	13:31	14:31	15:32	16:01	16:31
H	Yagoona West Shops Glassop Street	10:39	11:09	11:39	12:09	12:39	13:09	13:39	14:39	15:40	16:09	16:39
I	Bankstown Central	10:51	11:21	11:51	12:21	12:51	13:21	13:51	14:51	15:54	16:21	16:51
J	Bankstown Interchange	10:54	11:24	11:54	12:24	12:54	13:24	13:54	14:54	15:57	16:24	16:54

Monday to Friday (continued...)						
map ref	Route Number	911	911	911	911	911
A	Auburn Station South Parade	16:30	17:00	17:30	18:00	18:30
B	Cumberland Rd & Wellington Rd	16:36	17:06	17:36	18:06	18:36
C	Ferndell St & Rawson Rd	16:39	17:09	17:39	18:09	18:39
D	Chester Hill Station Chester Hill Road	16:46	17:16	17:46	18:16	18:46
E	Bass Hill Plaza Hume Highway	16:55	17:25	17:55	18:24	18:54
F	Ashcroft Street & Beale Street	–	–	–	–	–
G	Georges Hall Rex Road	17:01	17:31	18:01	–	–
H	Yagoona West Shops Glassop Street	17:09	17:39	18:09	–	–
I	Bankstown Central	17:21	17:51	18:21	–	–
J	Bankstown Interchange	17:24	17:54	18:24	–	–

Saturday												
map ref	Route Number	911	911	911	911	911	911	911	911	911	911	911
A	Auburn Station South Parade	–	–	08:00	09:00	10:00	11:00	12:00	13:00	14:00	15:00	16:00
B	Cumberland Rd & Wellington Rd	–	–	08:06	09:06	10:06	11:06	12:06	13:06	14:06	15:06	16:06
C	Ferndell St & Rawson Rd	–	–	08:09	09:09	10:09	11:09	12:09	13:09	14:09	15:09	16:09
D	Chester Hill Station Chester Hill Road	–	07:17	08:17	09:17	10:17	11:17	12:17	13:17	14:17	15:17	16:17
E	Bass Hill Plaza Hume Highway	–	07:24	08:24	09:24	10:24	11:24	12:24	13:24	14:24	15:24	16:24
G	Georges Hall Rex Road	05:55	07:31	08:31	09:31	10:31	11:31	12:31	13:31	14:31	15:31	16:31
H	Yagoona West Shops Glassop Street	06:03	07:39	08:39	09:39	10:39	11:39	12:39	13:39	14:39	15:39	16:39
I	Bankstown Central	06:14	07:51	08:51	09:51	10:51	11:51	12:51	13:51	14:51	15:51	16:51
J	Bankstown Interchange	06:15	07:54	08:54	09:54	10:54	11:54	12:54	13:54	14:54	15:54	16:54

Saturday (continued...)			
map ref	Route Number	911	911
A	Auburn Station South Parade	17:00	18:00
B	Cumberland Rd & Wellington Rd	17:06	18:06
C	Ferndell St & Rawson Rd	17:09	18:09
D	Chester Hill Station Chester Hill Road	17:17	18:17
E	Bass Hill Plaza Hume Highway	17:24	18:24
G	Georges Hall Rex Road	17:31	–
H	Yagoona West Shops Glassop Street	17:39	–
I	Bankstown Central	17:51	–
J	Bankstown Interchange	17:54	–

Bankstown to Auburn

Monday to Friday												
map ref	Route Number	911	911	911	911	911	911	911	911	911	911	
J	Bankstown Interchange	-	-	-	-	-	07:30	08:00	08:30	09:00	10:00	10:30
I	Bankstown Central	-	-	-	-	-	07:33	08:03	08:33	09:03	10:03	10:33
H	Yagoona West Shops Glassop Street	-	-	-	-	-	07:42	08:12	08:42	09:12	10:12	10:42
G	Georges Hall Rex Road	-	-	-	-	07:20	07:49	08:19	08:49	09:19	10:19	10:49
F	Ashcroft Street & Beale Street	-	-	-	-	-	-	-	-	-	-	10:52
E	Bass Hill Plaza car park	-	05:57	06:27	06:57	07:27	07:56	08:26	08:56	09:26	10:26	-
D	Chester Hill Station Chester Hill Road	-	06:04	06:34	07:04	07:34	08:03	08:33	09:03	09:33	10:33	-
C	Ferndell St & Rawson Rd	05:41	06:12	06:42	07:12	07:42	08:11	08:41	09:11	09:41	10:41	-
B	Cumberland Rd & Wellington Rd	B 05:46	06:17	06:47	07:17	07:47	08:16	08:46	09:16	09:46	10:46	-
A	Auburn Station South Parade	05:55	06:25	06:55	07:25	07:55	08:25	08:55	09:25	09:55	10:55	-

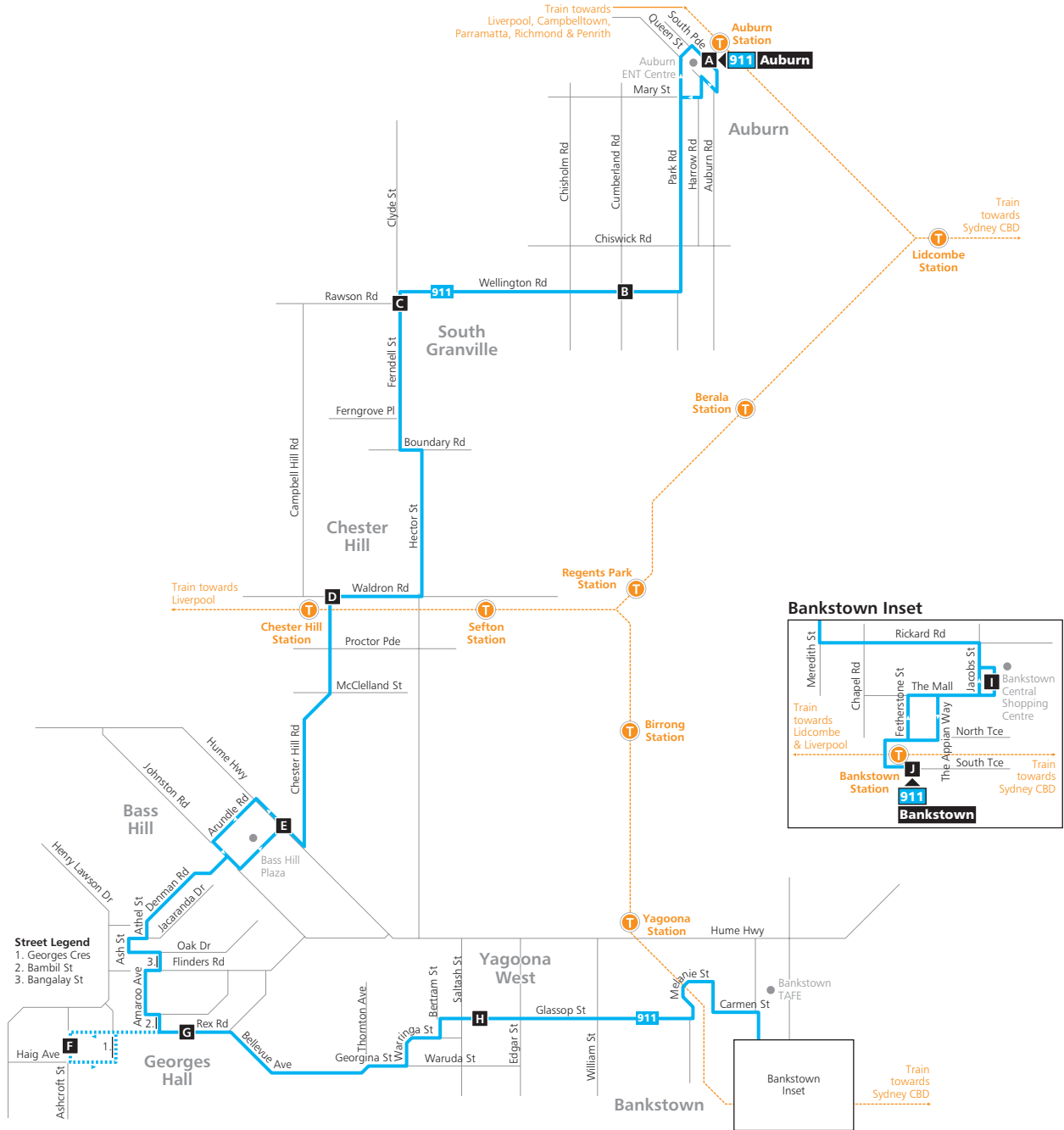
Monday to Friday (continued...)												
map ref	Route Number	911	911	911	911	911	911	911	911	911	911	
J	Bankstown Interchange	11:00	11:30	12:00	12:30	13:00	13:30	14:00	15:00	15:30	16:00	16:30
I	Bankstown Central	11:03	11:33	12:03	12:33	13:03	13:33	14:03	15:03	15:33	16:03	16:33
H	Yagoona West Shops Glassop Street	11:12	11:42	12:12	12:42	13:12	13:42	14:12	15:12	15:42	16:12	16:42
G	Georges Hall Rex Road	11:19	11:49	12:19	12:49	13:19	13:49	14:19	15:19	15:49	16:19	16:49
F	Ashcroft Street & Beale Street	-	11:52	-	12:52	-	13:52	-	-	-	-	-
E	Bass Hill Plaza car park	11:26	-	12:26	-	13:26	-	14:26	15:26	15:56	16:26	16:56
D	Chester Hill Station Chester Hill Road	11:33	-	12:33	-	13:33	-	14:33	15:33	16:03	16:33	17:03
C	Ferndell St & Rawson Rd	11:41	-	12:41	-	13:41	-	14:41	15:41	16:11	16:41	17:11
B	Cumberland Rd & Wellington Rd	11:46	-	12:46	-	13:46	-	14:46	15:46	16:16	16:46	17:16
A	Auburn Station South Parade	11:55	-	12:55	-	13:55	-	14:55	15:55	16:25	16:55	17:25

Monday to Friday (continued...)							
map ref	Route Number	911	911	911	911	911	911
J	Bankstown Interchange	17:00	17:30	18:00	18:30	19:00	20:40
I	Bankstown Central	17:03	17:33	18:03	18:33	19:03	20:43
H	Yagoona West Shops Glassop Street	17:12	17:42	18:12	18:42	19:12	20:52
G	Georges Hall Rex Road	17:19	17:49	18:19	18:49	19:20	21:00
F	Ashcroft Street & Beale Street	-	-	-	-	-	-
E	Bass Hill Plaza car park	17:26	17:56	18:27	18:57	-	-
D	Chester Hill Station Chester Hill Road	17:33	18:03	-	-	-	-
C	Ferndell St & Rawson Rd	17:41	18:11	-	-	-	-
B	Cumberland Rd & Wellington Rd	17:46	18:16	-	-	-	-
A	Auburn Station South Parade	17:55	18:25	-	-	-	-

Saturday												
map ref	Route Number	911	911	911	911	911	911	911	911	911	911	911
J	Bankstown Interchange	-	-	08:00	09:00	10:00	11:00	12:00	13:00	14:00	15:00	16:00
I	Bankstown Central	-	-	08:03	09:03	10:03	11:03	12:03	13:03	14:03	15:03	16:03
H	Yagoona West Shops Glassop Street	-	-	08:13	09:13	10:13	11:13	12:13	13:13	14:13	15:13	16:13
G	Georges Hall Rex Road	-	-	08:20	09:20	10:20	11:20	12:20	13:20	14:20	15:20	16:20
E	Bass Hill Plaza car park	06:27	07:27	08:27	09:27	10:27	11:27	12:27	13:27	14:27	15:27	16:27
D	Chester Hill Station Chester Hill Road	06:33	07:33	08:33	09:33	10:33	11:33	12:33	13:33	14:33	15:33	16:33
C	Ferndell St & Rawson Rd	06:41	07:41	08:41	09:41	10:41	11:41	12:41	13:41	14:41	15:41	16:41
B	Cumberland Rd & Wellington Rd	06:46	07:46	08:46	09:46	10:46	11:46	12:46	13:46	14:46	15:46	16:46
A	Auburn Station South Parade	06:54	07:54	08:55	09:55	10:55	11:55	12:55	13:55	14:55	15:55	16:55

Saturday (continued...)			
map ref	Route Number	911	911
J	Bankstown Interchange	17:00	18:00
I	Bankstown Central	17:03	18:03
H	Yagoona West Shops Glassop Street	17:13	18:13
G	Georges Hall Rex Road	17:20	18:20
E	Bass Hill Plaza car park	17:27	18:27
D	Chester Hill Station Chester Hill Road	17:33	-
C	Ferndell St & Rawson Rd	17:41	-
B	Cumberland Rd & Wellington Rd	17:46	-
A	Auburn Station South Parade	17:55	-

Route 911



Legend

- Bus route
- 911 Bus route number
- T Train line/station
- A Limited service
- A Timing point

Bankstown Inset

