

Description of route in this timetable

Route 967

Como West to Miranda

via Jannali and Oyster Bay.

Service operates daily.

967

Como West to Miranda

Bus Timetable

via Jannali & Oyster Bay



Includes accessible services

Effective from 27 April 2015

Transport NSW - v4
Dated: 1 August 2015

Need an Opal card?
opal.com.au

What's inside

Your Bus timetable	1
Ticketing	1
Accessible services	1
How to use this timetable	1
Other general information	1
Bus contacts	1

Timetables

From Como West towards Miranda

Monday to Friday	2
Saturday	4
Sunday & Public Holidays	4

From Miranda towards Como West

Monday to Friday	5
Saturday	7
Sunday & Public Holidays	7
Explanation of definitions and symbols	8
Bus route map	9

Your Bus timetable

Bus services take you around Sydney and outer Sydney metropolitan areas, including Newcastle, the Lower Hunter, the Central Coast, the Blue Mountains, Lithgow and the Illawarra. If you have any questions about getting around on buses, just ask. Staff are here for you.

Opal. Your ticket to public transport.

Opal is the easy way of travelling on public transport in Sydney, the Blue Mountains, Central Coast, Hunter, Illawarra and Southern Highlands.

An Opal card is a smartcard you keep and reuse. You load value onto the card to pay for your travel on any mode of public transport, including trains, buses, ferries and light rail.

Opal benefits

- Free travel after eight paid journeys each week
- Fares capped daily and weekly
- Fares capped on Sundays
- The option of auto top up, so you're always ready to travel

Find out more at opal.com.au.

Which Opal card is right for you?

- **Adult Opal card** – For customers aged 16 or over who pay full fare.
- **Child/Youth Opal card** – A concession fare Opal card for customers aged 4–15 years (inclusive), or customers aged 16 and over who hold a NSW Senior Secondary Student Concession Card.
- **Gold Senior/Pensioner Opal card** – A concession fare Opal card with fares capped at \$2.50 a day for eligible seniors, pensioners and asylum seekers.
- **Concession Opal card** – A concession fare Opal card for eligible tertiary students, job seekers, apprentices and trainees.


How to get your Opal card

Adult and Child/Youth Opal cards are available over the counter from 2,000 Opal retailers. To find your nearest one, visit retailers.opal.com.au or look for the Opal symbol at retailers near you.

Adult, Child/Youth, Senior/Pensioner and Concession Opal cards can all be ordered via opal.com.au or **13 67 25 (13 OPAL)**.

For more information about ticketing visit transportnsw.info or call **131 500**.

Accessible services

All new buses are wheelchair-accessible with low-level floors and space for wheelchairs, prams or strollers. Look for the symbol  in this timetable. Some older buses may not have all the features you need. There will be more accessible services as older buses are replaced.

We try to make sure accessible buses run as intended. If an accessible bus is not available for a scheduled route, we apologise in advance for the inconvenience.

How to use this timetable

- Go to the route map at the back of this timetable and find the two timing points your bus stop is located between.
- Then find these two timing points on the timetable.
- Your bus is scheduled to arrive between the times shown for these points.

For example

If your bus stop is located between timing points A and B on the route map, then your bus is scheduled to arrive between the times shown for A and B in the timetable. Please arrive at your bus stop around 5 minutes before your bus is scheduled.

This timetable is expressed in 24-hour time.

12 midnight to 12 midday	12 midday to 12 midnight
00:00 to 11:59	12:00 to 23:59
12.00 am = 00:00	12.00 pm = 12:00
1.00 am = 01:00	1.00 pm = 13:00
2.00 am = 02:00	2.00 pm = 14:00
3.00 am = 03:00	3.00 pm = 15:00
4.00 am = 04:00	4.00 pm = 16:00
5.00 am = 05:00	5.00 pm = 17:00
6.00 am = 06:00	6.00 pm = 18:00
7.00 am = 07:00	7.00 pm = 19:00
8.00 am = 08:00	8.00 pm = 20:00
9.00 am = 09:00	9.00 pm = 21:00
10.00 am = 10:00	10.00 pm = 22:00
11.00 am = 11:00	11.00 pm = 23:00

Download real-time apps transportnsw.info/apps

Real-time apps let you track trains, buses, ferries and light rail in real time on the go. So don't miss your next Transport connection. Download one of the handy apps to track your service on your mobile device.

- Where your train, bus, ferry or light rail service is right now
- Estimated arrival times
- Service updates
- Closest stations, stops, wharves and routes
- Accessibility details.

Who is providing my bus services?

The bus services shown in this timetable are run by Transdev NSW.

Is this timetable current?

We try to make sure services depart at the specified times. However, timetables may change and services may be delayed, cancelled or diverted due to circumstances beyond our control.

If you have not travelled with us for a while, you can confirm this timetable is still current by visiting transportnsw.info or calling **131 500**.

Over Christmas and the New Year, a reduced timetable may operate. If you're travelling during this time, plan your trip at transportnsw.info or call **131 500**.

Bus etiquette

Eating, drinking, smoking or playing loud music on the bus is not allowed. By law, smoking is not allowed at any bus stop, or at train stations, ferry wharves or light rail stops.

Helpful contacts

To plan your trip, get service information and make general enquiries:

Visit transportnsw.info or call **131 500**.

If you are deaf, or have a hearing or speech impairment contact us through the National Relay Service on **133 677**. For more information visit relayservice.gov.au.

Lost property offices

Visit transportnsw.info or call **131 500 NRS 133 677** to contact the operator of your service. If you still have your bus ticket, it will help identify the bus you travelled on.

Emergencies

Call Triple Zero (**000**)

Crime Stoppers

To give information that may help stop, solve or prevent criminal activity

Call **1800 333 000**



Police Assistance Line

To report thefts or other non-life threatening matters
Call **131 444**

Disclaimer: Information in this timetable is based on the latest details at the time of printing, and is subject to change without notice.

Monday to Friday											
map ref	Route Number	967	967	967	967	967	967	967	967	967	967
A	Como West Wolger Street	KS07:20	KS07:56	K08:28	...	09:51
B	Jannali Station west side	S07:32	S08:07	08:37	...	09:59
C	Jannali Station east side	06:18	07:00	...	07:21	07:27	08:05	...	08:38	08:53	10:00
D	Green Point Green Point Road	06:22	07:04	...	07:26	07:32	08:09	...	08:45	08:58	10:05
E	Caravan Head Georges River Crescent	06:26	07:08	...	07:30	07:36	08:13	...	08:49	09:02	10:09
F	Oyster Bay Shops Como Road	06:32	07:14	...	07:36	07:42	08:19	...	08:55	09:06	10:15
G	Kareela Lights Bates Drive	06:36	07:18	07:54	08:23	...	09:00	...	10:20
H	Garnet Road & Alpita Street	06:37	07:19	07:55	08:24	...	09:01	...	10:21
I	Bath Road & Waratah Road	06:41	07:23	07:59	08:28	...	09:05	...	10:25
J	GyMEA TAFE Kingsway	06:43	07:28	08:02	08:33	...	09:07	...	10:27
K	Miranda Westfield Kiara Road	06:49	07:31	08:07	08:36	...	09:13	...	10:33

Monday to Friday (continued...)											
map ref	Route Number	967	967	967	967	967	967	967	967	967	967
A	Como West Wolger Street	10:51	11:51	12:51	13:51	14:41	16:01	17:01
B	Jannali Station west side	10:59	11:59	12:59	13:59	14:49	16:09	17:09
C	Jannali Station east side	11:00	12:00	13:00	14:00	...	15:03	15:25	15:55	16:10	17:10
D	Green Point Green Point Road	11:05	12:05	13:05	14:05	...	15:07	15:29	16:00	16:15	17:15
E	Caravan Head Georges River Crescent	11:09	12:09	13:09	14:09	...	15:12	15:36	16:04	16:19	17:19
F	Oyster Bay Shops Como Road	11:15	12:15	13:15	14:15	...	15:18	15:43	16:10	16:25	17:25
G	Kareela Lights Bates Drive	11:20	12:20	13:20	14:20	16:15	...	17:30
H	Garnet Road & Alpita Street	11:21	12:21	13:21	14:21	16:16	...	17:31
I	Bath Road & Waratah Road	11:25	12:25	13:25	14:25	16:20	...	17:35
J	GyMEA TAFE Kingsway	11:27	12:27	13:27	14:27	16:22	...	17:37
K	Miranda Westfield Kiara Road	11:33	12:33	13:33	14:33	16:28	...	17:43

Monday to Friday (continued...)										
map ref	Route Number	967	967	967	967	967	967	967	967	967
A	Como West Wolger Street	17:31	...	18:01
B	Jannali Station west side	17:39	...	18:09
C	Jannali Station east side	17:45	18:05	18:15	18:35	19:05	19:35	20:05	20:40	21:10
D	Green Point Green Point Road	17:50	18:10	18:20	18:40	19:09	19:39	20:09	20:44	21:14
E	Caravan Head Georges River Crescent	17:54	18:14	18:24	18:44	19:12	19:42	20:12	20:47	21:17
F	Oyster Bay Shops Como Road	18:00	18:20	18:30	18:50	19:18	19:48	20:18	20:53	21:23
G	Kareela Lights Bates Drive	18:05	...	18:35	19:51	20:21	20:56	21:26
H	Garnet Road & Alpita Street	18:06	...	18:36
I	Bath Road & Waratah Road	18:10	...	18:40
J	Gymea TAFE Kingsway	18:12	...	18:42
K	Miranda Westfield Kiora Road	18:18	...	18:48

Saturday												
map ref	Route Number	967	967	967	967	967	967	967	967	967	967	
A	Como West Wolger Street	07:51	08:51	09:51	10:51	11:51	12:51	13:51	14:51	15:51
B	Jannali Station west side	07:59	08:59	09:59	10:59	11:59	12:59	13:59	14:59	15:59
C	Jannali Station east side	08:00	09:00	10:00	11:00	12:00	13:00	14:00	15:00	16:00	16:50	17:50
D	Green Point Green Point Road	08:05	09:05	10:05	11:05	12:05	13:05	14:05	15:05	16:05	16:54	17:54
E	Caravan Head Georges River Crescent	08:09	09:09	10:09	11:09	12:09	13:09	14:09	15:09	16:09	16:58	17:58
F	Oyster Bay Shops Como Road	08:15	09:15	10:15	11:15	12:15	13:15	14:15	15:15	16:15	17:04	18:04
G	Kareela Lights Bates Drive	08:20	09:20	10:20	11:20	12:20	13:20	14:20	15:20	16:20	17:08	18:08
H	Garnet Road & Alpita Street	08:21	09:21	10:21	11:21	12:21	13:21	14:21	15:21	16:21	17:09	18:09
I	Bath Road & Waratah Road	08:25	09:25	10:25	11:25	12:25	13:25	14:25	15:25	16:25	17:13	18:13
J	GyMEA TAFE Kingsway	08:27	09:27	10:27	11:27	12:27	13:27	14:27	15:27	16:27	17:18	18:18
K	Miranda Westfield Kiara Road	08:33	09:33	10:33	11:33	12:33	13:33	14:33	15:33	16:33	17:21	18:21

Sunday & Public Holidays						
map ref	Route Number	967	967	967	967	967
A	Como West Wolger Street
B	Jannali Station west side
C	Jannali Station east side	09:00	11:00	13:00	15:00	17:00
D	Green Point Green Point Road	09:04	11:04	13:04	15:04	17:04
E	Caravan Head Georges River Crescent	09:08	11:08	13:08	15:08	17:08
F	Oyster Bay Shops Como Road	09:14	11:14	13:14	15:14	17:14
G	Kareela Lights Bates Drive	09:18	11:18	13:18	15:18	17:18
H	Garnet Road & Alpita Street	09:19	11:19	13:19	15:19	17:19
I	Bath Road & Waratah Road	09:23	11:23	13:23	15:23	17:23
J	GyMEA TAFE Kingsway	09:28	11:28	13:28	15:28	17:28
K	Miranda Westfield Kiara Road	09:31	11:31	13:31	15:31	17:31

Monday to Friday												
map ref	Route Number	967	967	967	967	967	967	967	967	967	967	967
K	Miranda Westfield Kiara Road	06:20	...	06:52	07:28	...	08:10	...
J	GyMEA TAFE Kingsway	06:26	...	06:58	07:32	...	08:16	...
H	Garnet Road & Alpita Street	06:30	...	07:02	07:36	...	08:20	...
G	Kareela Lights Bates Drive	06:32	...	07:04	07:40	...	08:22	...
D	Green Point Green Point Road	05:34	06:01	06:38	06:58	07:10	07:26	S 07:34	07:46	...	08:28	08:58
E	Caravan Head Georges River Crescent	05:38	06:05	06:42	07:02	07:14	07:30	S 07:38	07:50	...	08:32	09:02
F	Oyster Bay Shops Como Road	05:44	06:11	06:48	07:07	07:20	07:36	S 07:44	07:56	...	08:38	09:07
C	Jannali Station east side	05:49	06:16	06:53	07:13	07:25	07:43	S 07:51	08:03	...	08:48	09:13
B	Jannali Station west side	08:20
A	Como West Wolger Street	08:28

Monday to Friday (continued...)												
map ref	Route Number	967	967	967	967	967	967	967	967	967	967	967
K	Miranda Westfield Kiara Road	09:10	10:10	11:10	12:10	13:10	14:00	...	15:10	...	16:20	16:50
J	GyMEA TAFE Kingsway	09:14	10:14	11:14	12:14	13:14	14:04	...	15:18	...	16:24	16:54
H	Garnet Road & Alpita Street	09:18	10:18	11:18	12:18	13:19	14:09	...	15:23	...	16:30	17:00
G	Kareela Lights Bates Drive	09:20	10:20	11:20	12:20	13:22	14:12	...	15:25	...	16:32	17:02
D	Green Point Green Point Road	09:28	10:28	11:28	12:28	13:28	14:18	15:07	15:31	16:15	16:38	17:08
E	Caravan Head Georges River Crescent	09:32	10:32	11:32	12:32	13:32	14:22	15:12	15:35	16:19	16:42	17:12
F	Oyster Bay Shops Como Road	09:38	10:38	11:38	12:38	13:38	14:28	15:18	15:41	16:25	16:48	17:18
C	Jannali Station east side	09:43	10:43	11:43	12:43	13:43	14:33	15:27	15:48	16:30	16:53	17:23
B	Jannali Station west side	09:45	10:45	11:45	12:45	13:45	14:35	...	15:50	...	16:55	17:25
A	Como West Wolger Street	09:50	10:50	11:50	12:50	13:50	14:40	...	15:55	...	17:00	17:30

Saturday												
map ref	Route Number	967	967	967	967	967	967	967	967	967	967	
K	Miranda Westfield Kiora Road	09:10	10:10	11:10	12:10	13:10	14:10	15:10	16:10	17:10
J	GyMEA TAFE Kingsway	09:14	10:14	11:14	12:14	13:14	14:14	15:14	16:16	17:16
H	Garnet Road & Alpita Street	09:20	10:20	11:20	12:20	13:20	14:20	15:20	16:20	17:20
G	Kareela Lights Bates Drive	09:22	10:22	11:22	12:22	13:22	14:22	15:22	16:22	17:22
D	Green Point Green Point Road	07:28	08:28	09:28	10:28	11:28	12:28	13:28	14:28	15:28	16:28	17:28
E	Caravan Head Georges River Crescent	07:32	08:32	09:32	10:32	11:32	12:32	13:32	14:32	15:32	16:32	17:32
F	Oyster Bay Shops Como Road	07:38	08:38	09:38	10:38	11:38	12:38	13:38	14:38	15:38	16:38	17:38
C	Jannali Station east side	07:43	08:43	09:43	10:43	11:43	12:43	13:43	14:43	15:43	16:43	17:43
B	Jannali Station west side	07:45	08:45	09:45	10:45	11:45	12:45	13:45	14:45	15:45
A	Como West Wolger Street	07:50	08:50	09:50	10:50	11:50	12:50	13:50	14:50	15:50

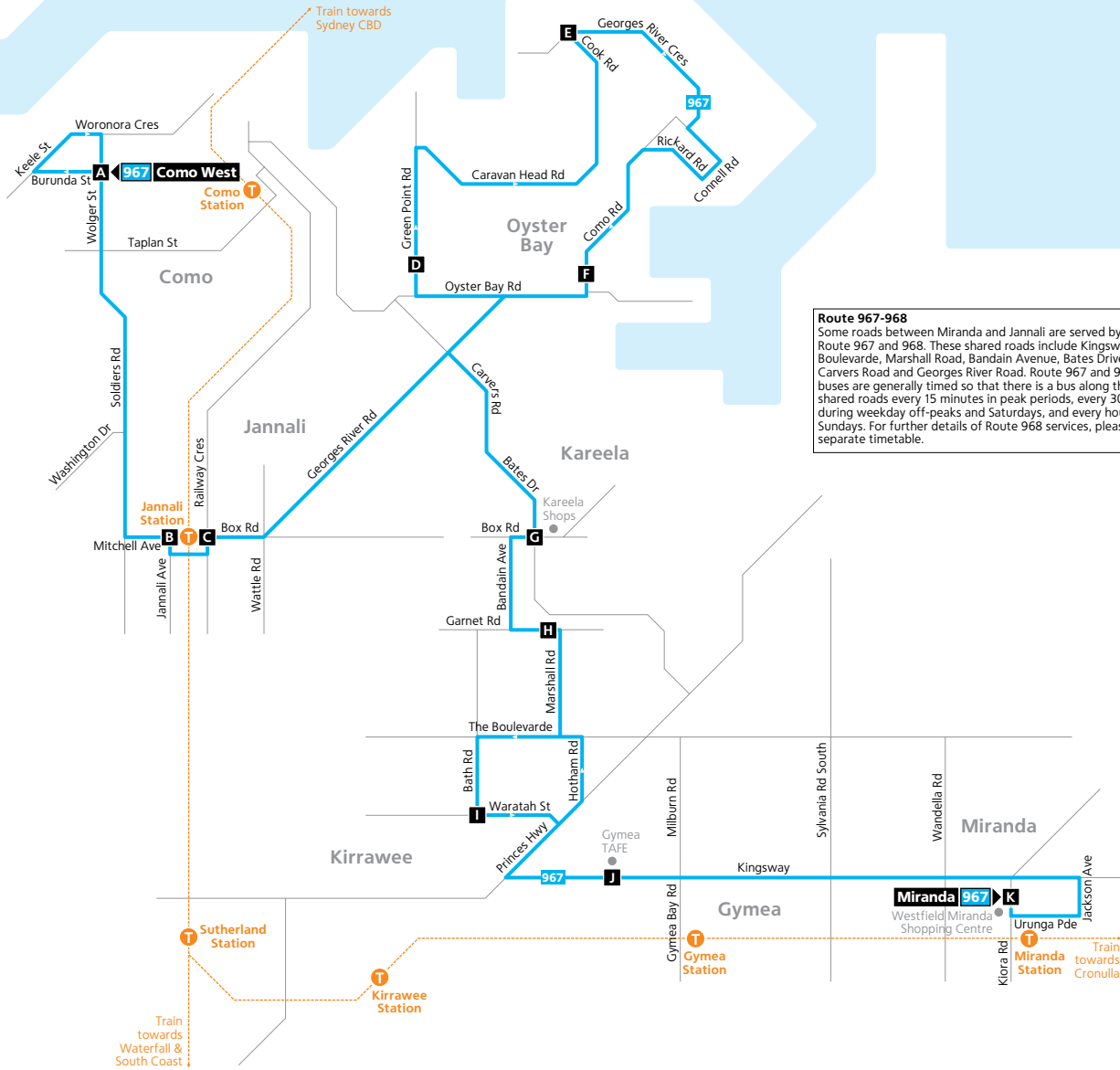
Sunday & Public Holidays						
map ref	Route Number	967	967	967	967	967
K	Miranda Westfield Kiora Road	08:26	10:26	12:26	14:26	16:26
J	GyMEA TAFE Kingsway	08:31	10:31	12:31	14:31	16:31
H	Garnet Road & Alpita Street	08:35	10:35	12:35	14:35	16:35
G	Kareela Lights Bates Drive	08:37	10:37	12:37	14:37	16:37
D	Green Point Green Point Road	08:42	10:42	12:42	14:42	16:42
E	Caravan Head Georges River Crescent	08:46	10:46	12:46	14:46	16:46
F	Oyster Bay Shops Como Road	08:51	10:51	12:51	14:51	16:51
C	Jannali Station east side	08:56	10:56	12:56	14:56	16:56
B	Jannali Station west side
A	Como West Wolger Street

Explanation of definitions and symbols

- K** Bus diverts from Woronora Crescent via Currah Road and Bulumin Street to Wolger Street.
- S** Bus operates on school days only.




Timing Points


- A** Como West Wolger Street
- B** Jannali Station west side
- C** Jannali Station east side
- D** Green Point Green Point Road
- E** Caravan Head Georges River Crescent
- F** Oyster Bay Shops Como Road
- G** Kareela Lights Bates Drive
- H** Garnet Road & Alpita Street
- I** Bath Road & Waratah Road
- J** Gymea TAFE Kingsway
- K** Miranda Westfield Kiora Road



Route 967-968
 Some roads between Miranda and Jannali are served by both Route 967 and 968. These shared roads include Kingsway, The Boulevard, Marshall Road, Bandain Avenue, Bates Drive, Carvers Road and Georges River Road. Route 967 and 968 buses are generally timed so that there is a bus along these shared roads every 15 minutes in peak periods, every 30 minutes during weekday off-peaks and Saturdays, and every hour on Sundays. For further details of Route 968 services, please see separate timetable.

Legend

-  Bus route
- A** Timing point
-  Train line/station
-  Bus route number

 Diagrammatic Map
 Not to Scale