

963

Menai to
Alfords Point

Bus Timetable

via Illawong



Includes accessible services
Effective from 20 October 2013



What's inside

- Your Bus timetable 1
- Ticketing 1
- Accessible services 1
- How to use this timetable 2
- Other general information..... 2
- Bus contacts 3

Timetables

From Menai & Alfords Point towards Padstow

- Monday to Friday 4
- Saturday 5

From Padstow towards Alfords Point & Menai

- Monday to Friday 6
- Saturday 8

From Bignell Street towards Padstow (& return)

- Monday to Friday 9

From Hall Drive towards Menai (& return)

- Monday to Friday 10
- Explanation of definitions and symbols 11
- Bus route map 12

Your Bus timetable

Bus services take you around Sydney and outer Sydney metropolitan areas, including Newcastle, the Lower Hunter, the Central Coast, the Blue Mountains, Lithgow and the Illawarra. If you have any questions about getting around on buses, just ask. Staff are here for you.

Opal. Your ticket to public transport.

Opal is the easy way of travelling on public transport in Sydney, the Blue Mountains, Central Coast, Hunter, Illawarra and Southern Highlands.

An Opal card is a smartcard you keep and reuse. You load value onto the card to pay for your travel on any mode of public transport, including trains, buses, ferries and light rail.

Opal benefits

- Free travel after eight paid journeys each week
- Fares capped daily and weekly
- Fares capped on Sundays
- The option of auto top up, so you're always ready to travel

Find out more at opal.com.au.

Which Opal card is right for you?

- **Adult Opal card** – For customers aged 16 or over who pay full fare.
- **Child/Youth Opal card** – A concession fare Opal card for customers aged 4–15 years (inclusive), or customers aged 16 and over who hold a NSW Senior Secondary Student Concession Card.
- **Gold Senior/Pensioner Opal card** – A concession fare Opal card with fares capped at \$2.50 a day for eligible seniors, pensioners and asylum seekers.
- **Concession Opal card** – A concession fare Opal card for eligible tertiary students, job seekers, apprentices and trainees.


How to get your Opal card

Adult and Child/Youth Opal cards are available over the counter from 2,000 Opal retailers. To find your nearest one, visit retailers.opal.com.au or look for the Opal symbol at retailers near you.

Adult, Child/Youth, Senior/Pensioner and Concession Opal cards can all be ordered via opal.com.au or **13 67 25 (13 OPAL)**.

For more information about ticketing visit transportnsw.info or call **131 500**.

Accessible services

All new buses are wheelchair-accessible with low-level floors and space for wheelchairs, prams or strollers. Look for the symbol  in this timetable. Some older buses may not have all the features you need. There will be more accessible services as older buses are replaced.

We try to make sure accessible buses run as intended. If an accessible bus is not available for a scheduled route, we apologise in advance for the inconvenience.

How to use this timetable

- Go to the route map at the back of this timetable and find the two timing points your bus stop is located between.
- Then find these two timing points on the timetable.
- Your bus is scheduled to arrive between the times shown for these points.

For example

If your bus stop is located between timing points A and B on the route map, then your bus is scheduled to arrive between the times shown for A and B in the timetable. Please arrive at your bus stop around 5 minutes before your bus is scheduled.

This timetable is expressed in 24-hour time.

12 midnight to 12 midday	12 midday to 12 midnight
00:00 to 11:59	12:00 to 23:59
12.00 am = 00:00	12.00 pm = 12:00
1.00 am = 01:00	1.00 pm = 13:00
2.00 am = 02:00	2.00 pm = 14:00
3.00 am = 03:00	3.00 pm = 15:00
4.00 am = 04:00	4.00 pm = 16:00
5.00 am = 05:00	5.00 pm = 17:00
6.00 am = 06:00	6.00 pm = 18:00
7.00 am = 07:00	7.00 pm = 19:00
8.00 am = 08:00	8.00 pm = 20:00
9.00 am = 09:00	9.00 pm = 21:00
10.00 am = 10:00	10.00 pm = 22:00
11.00 am = 11:00	11.00 pm = 23:00

Download real-time apps transportnsw.info/apps

Real-time apps let you track trains, buses, ferries and light rail in real time on the go. So don't miss your next Transport connection. Download one of the handy apps to track your service on your mobile device.

- Where your train, bus, ferry or light rail service is right now
- Estimated arrival times
- Service updates
- Closest stations, stops, wharves and routes
- Accessibility details.

Who is providing my bus services?

The bus services shown in this timetable are run by Transdev NSW.

Is this timetable current?

We try to make sure services depart at the specified times. However, timetables may change and services may be delayed, cancelled or diverted due to circumstances beyond our control.

If you have not travelled with us for a while, you can confirm this timetable is still current by visiting **transportnsw.info** or calling **131 500**.

Over Christmas and the New Year, a reduced timetable may operate. If you're travelling during this time, plan your trip at **transportnsw.info** or call **131 500**.

Bus etiquette

Eating, drinking, smoking or playing loud music on the bus is not allowed. By law, smoking is not allowed at any bus stop, or at train stations, ferry wharves or light rail stops.

Helpful contacts

To plan your trip, get service information and make general enquiries:

Visit **transportnsw.info** or call **131 500**.

If you are deaf, or have a hearing or speech impairment contact us through the National Relay Service on **133 677**. For more information visit **relayservice.gov.au**.

Lost property offices

Visit **transportnsw.info** or call **131 500** NRS **133 677** to contact the operator of your service. If you still have your bus ticket, it will help identify the bus you travelled on.

Emergencies

Call Triple Zero (**000**)

Crime Stoppers

To give information that may help stop, solve or prevent criminal activity


Call **1800 333 000**

Police Assistance Line

To report thefts or other non-life threatening matters



Call **131 444**


Disclaimer: Information in this timetable is based on the latest details at the time of printing, and is subject to change without notice.


Saturday		
<small>map ref</small>	Route Number	962
	Sutherland Interchange	17:05
G	Menai Road & ANZAC Road	17:13
F	Menai Marketplace	W 17:17
C	Blaxland Drive & Old Illawarra Road	...
A	Alfords Point loop	17:37
	Padstow Station	...
T	<i>Padstow Station train to City departs</i>	...

Monday to Friday (continued...)

map ref	Route Number	963	963	963	963	963
T	Padstow Station <i>train from City arrives</i>	16:39	18:09	18:39
	Padstow Station	16:48	18:21	18:51
B	Old Illawarra Road Roundabout Fowler Road	...	17:23	17:53
A	Alfords Point loop	16:58	17:33	18:03	18:31	19:01
C	Blaxland Drive & Old Illawarra Road
F	Menai Marketplace
G	Menai Road & ANZAC Road
	Sutherland Interchange

Saturday			
<small>map ref</small>	Route Number	962	962
T	Padstow Station <i>train from City arrives</i>
	Padstow Station
B	Old Illawarra Road Roundabout Fowler Road
A	Alfords Point loop	W08:20	W09:20
C	Blaxland Drive & Old Illawarra Road
F	Menai Marketplace	08:41	09:41
G	Menai Road & ANZAC Road	08:45	09:45
	Sutherland Interchange	08:55	09:55

Monday to Friday						
map ref	Route Number	963	963	963	963	963
	Bignell Street	06:36	07:01	H 07:30	08:20	08:52
	Illawong Shops	06:40	07:05	07:36	08:27	08:58
B	Old Illawarra Road Roundabout Fowler Road	06:43	07:08	09:01
	Padstow Station	06:58	07:25	09:18
T	Padstow Station <i>train to City departs</i>	07:03	07:33	09:33

Monday to Friday					
map ref	Route Number	963	963	963	963
T	Padstow Station <i>train from City arrives</i>	16:09	16:39
	Padstow Station	16:18	16:48
B	Old Illawarra Road Roundabout Fowler Road	16:32	17:01	17:38	18:08
	Illawong Shops	16:35	17:05	17:42	18:12
	Bignell Street	16:39	17:09	17:46	18:16

Monday to Friday				
map ref	Route Number	963	963	963
D	O'Neill Road & Bradman Road	06:05	07:00	S 07:24
E	Hall Drive loop	06:08	07:03	S 07:27
F	Menai Marketplace	06:14	D 07:06	...
G	Menai Road & ANZAC Road	06:17	...	S 07:38
	Sutherland Interchange	06:27	...	S 07:50

Monday to Friday				
map ref	Route Number	963	963	963
	Sutherland Interchange	S 14:57
G	Menai Road & ANZAC Road	S 15:11
F	Menai Marketplace	A	15:48	S 16:20
E	Hall Drive loop	S 15:20	15:54	S 16:24
D	O'Neill Road & Bradman Road	S 15:24	15:58	S 16:28

Explanation of definitions and symbols

- A** Bus operates from Sutherland via Menai Rd direct to Hall Dr, NOT via Menai Marketplace. In school holidays catch 15:05 bus from Sutherland and change buses at Menai High School.
- D** Bus terminates at Menai Bus depot at this time.
- H** On school holidays bus departs Bignell St at 07:20 instead of 07:30.
- S** Bus operates on school days only.
- W** Bus operates between Illawong Shops and Menai Marketplace or vice versa via Route 962.

Note regarding Route 963

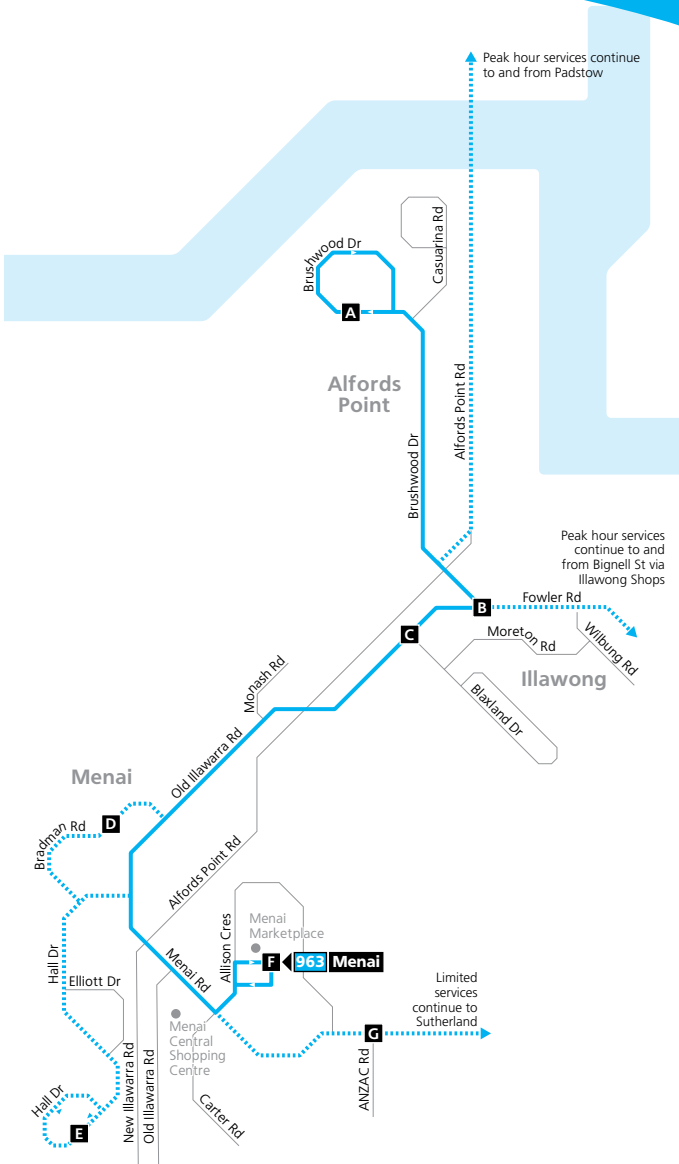
Route 963 primarily provides a service between Alfords Point loop and Menai Marketplace. Connections are available at Menai Marketplace for travel to and from Bangor, Sutherland and Miranda. Please refer to the Route 961-962 timetable for more details of connecting services.

During weekday peak hours Route 963 is extended to operate between Alfords Point loop and Padstow Station.

During weekday peak hours Route 963 also provides a limited service to Bignell Street (Illawong) and Bradman Road / Hall Drive loop (Menai). At other times the nearest service to these areas is provided by Route 962 - see separate timetable.

Timing Points

- A** Alfords Point loop
- B** Old Illawarra Road Roundabout Fowler Road
- C** Blaxland Drive & Old Illawarra Road
- D** O'Neill Road & Bradman Road
- E** Hall Drive loop
- F** Menai Marketplace
- G** Menai Road & ANZAC Road



Peak hour services continue to and from Padstow

Peak hour services continue to and from Bignell St via Illawong Shops

Limited services continue to Sutherland

Legend

- Bus route
- Limited service
- Timing point
- Bus route number

Diagrammatic Map
Not to Scale



Description of route in this timetable

Route 963

Menai to Alfords Point

via Illawong. Limited services operate to Hall Drive, Bignell Street or Padstow.

Service operates Monday to Friday. Limited Saturday service shown on Route 962.